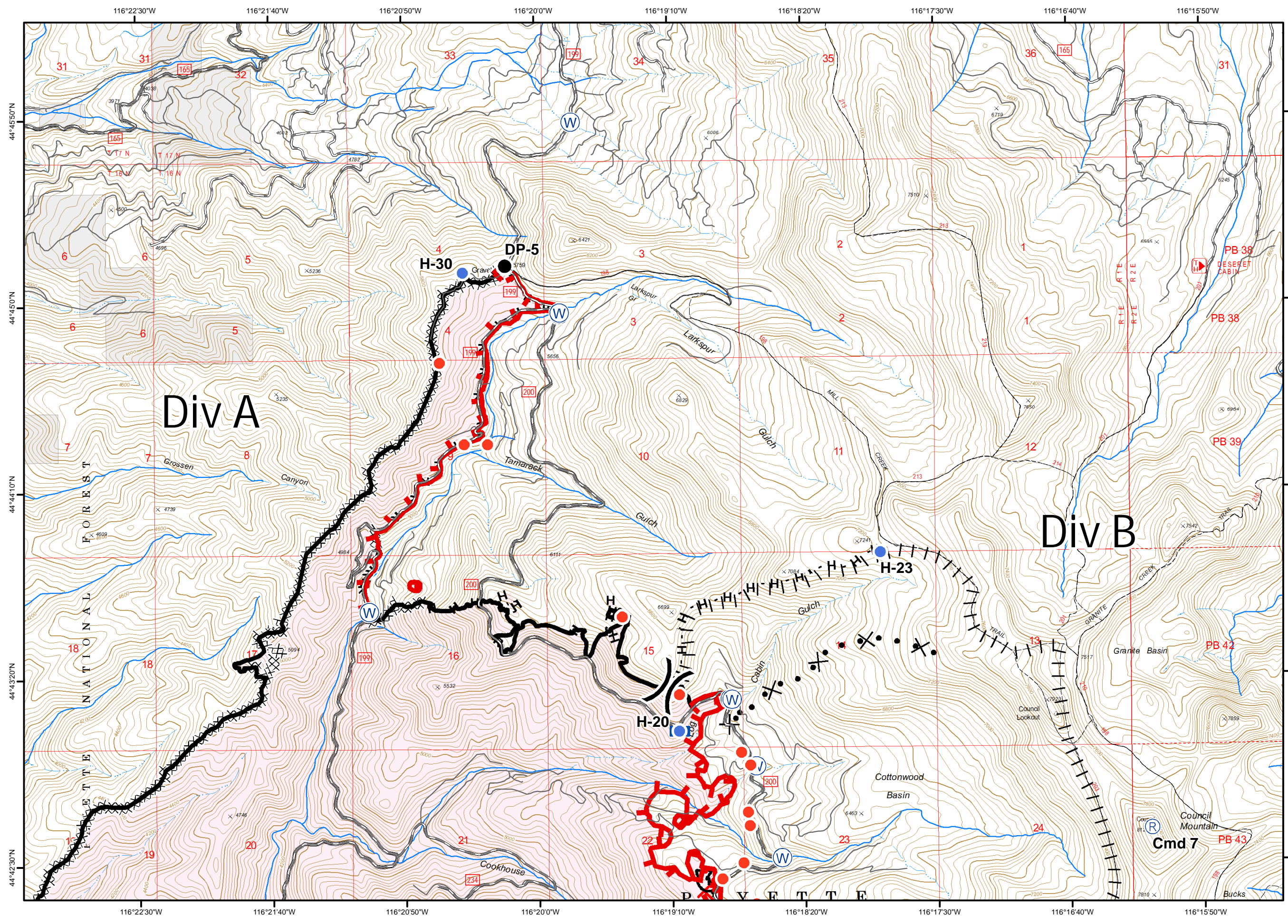


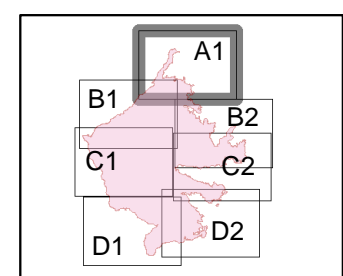

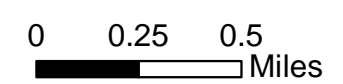
MESA FIRE
ID-PAF-000270
August 10, 2018



IAP Tile: A1
34,022 acres



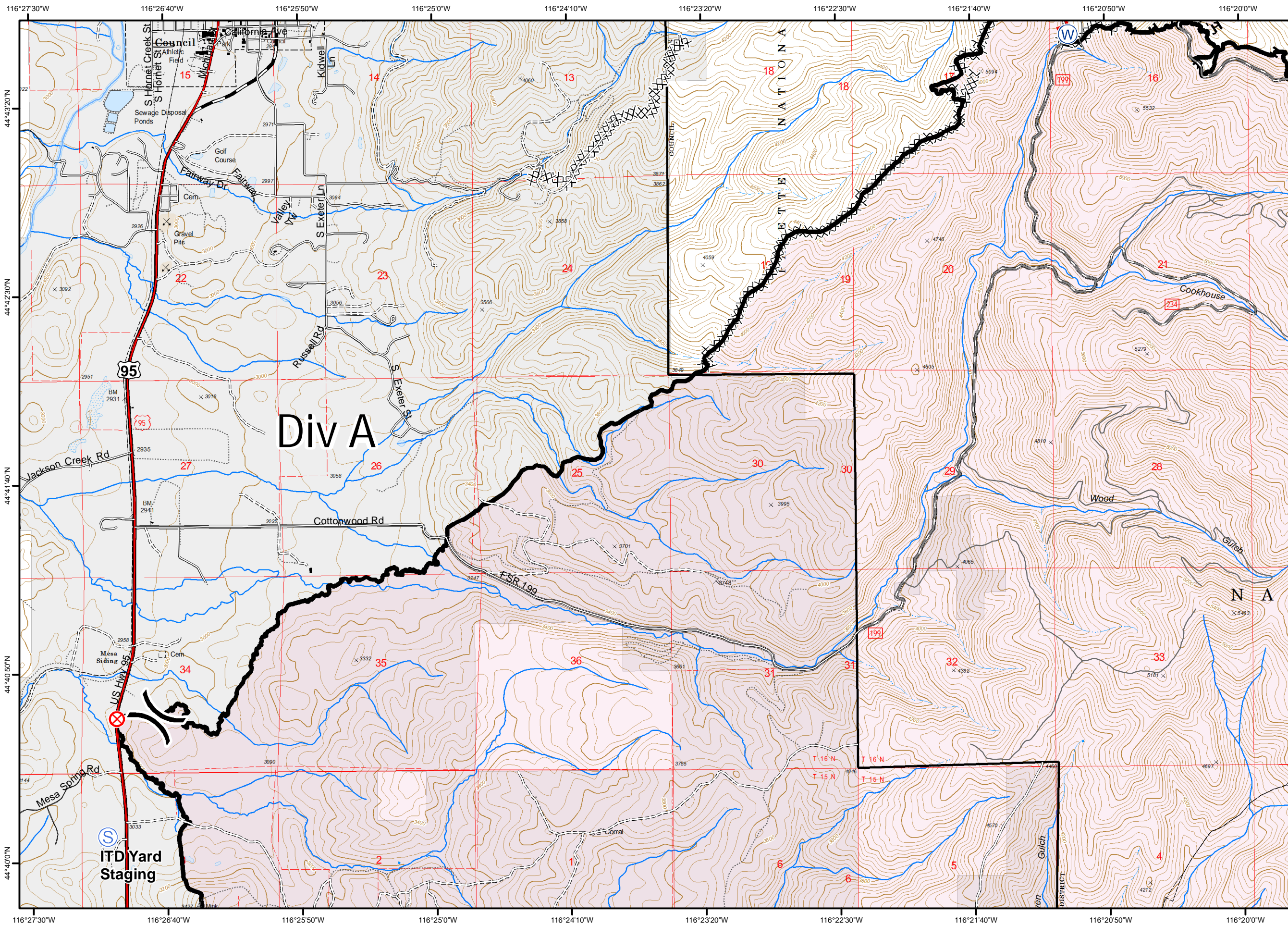
- Helispot
- Drop Point
- Hot Spot
- WX Mobile Weather Unit
- R Repeater
- W Water Source
- Contained
- Uncontrolled
- H Completed Hand Line
- Completed Dozer Line
- R Road as Completed Line
- Proposed Burnout
- | Active Burnout
- X Proposed Dozer Line
- Fire Perimeter
- Private Lands



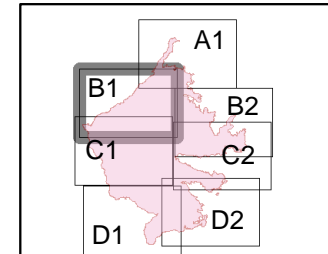


MESA FIRE ID-PAF-000270 August 10, 2018



IAP Tile: B1
34,022 acres



- Fire Origin: July 26, 1911hr
- Contained
- Uncontrolled
- Staging Area
- Completed Hand Line
- Water Source
- Completed Dozer Line
- Road as Completed Line
- Fire Perimeter
- Private Lands



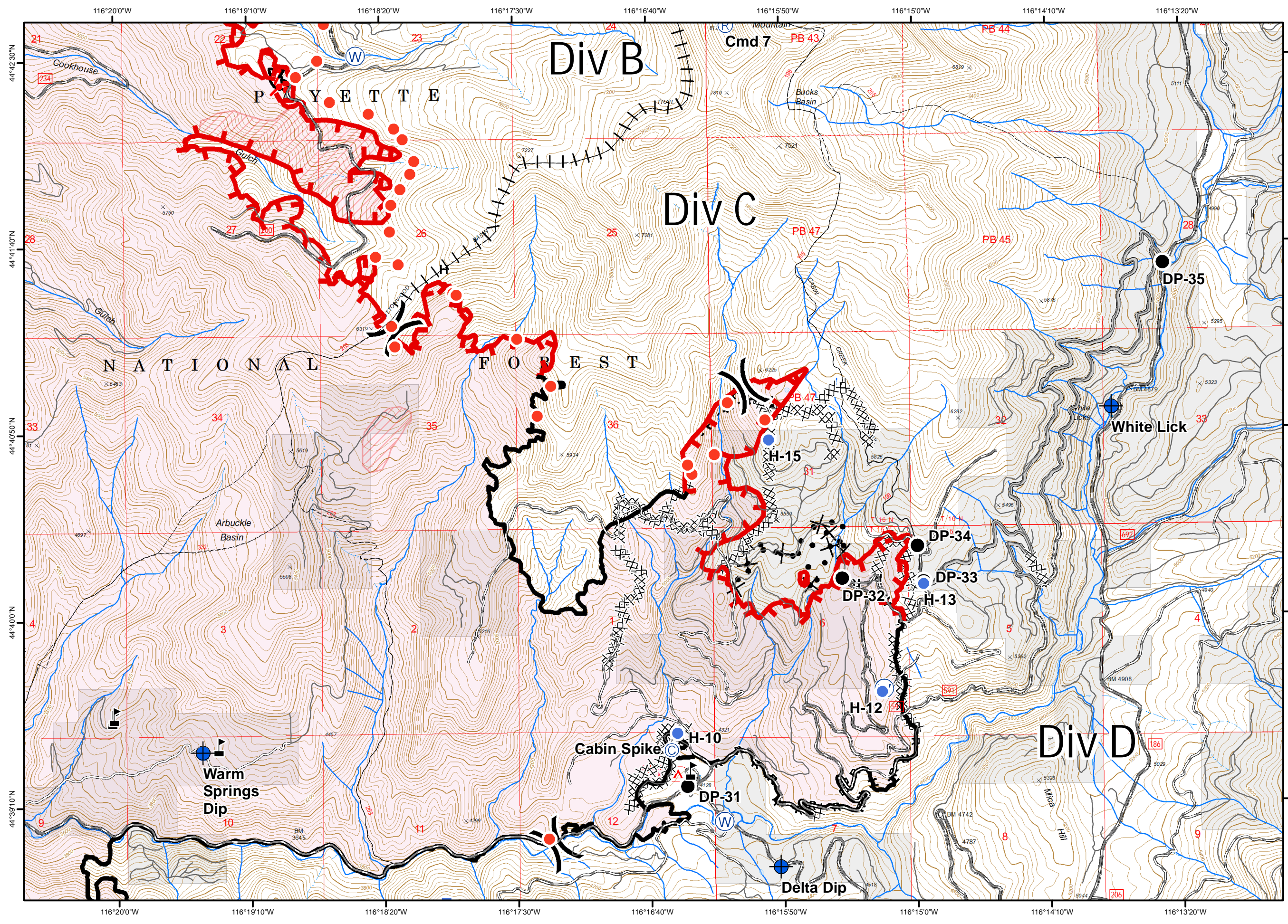
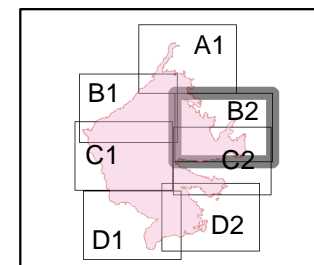

MESA FIRE ID-PAF-000270 August 10, 2018



IAP Tile: B2
34,022 acres

- | | |
|--|--|
| | |
| | |
| | |
| | |
| | |
| | |
| | |
| | |
| | |
| | |
| | |
| | |
| | |

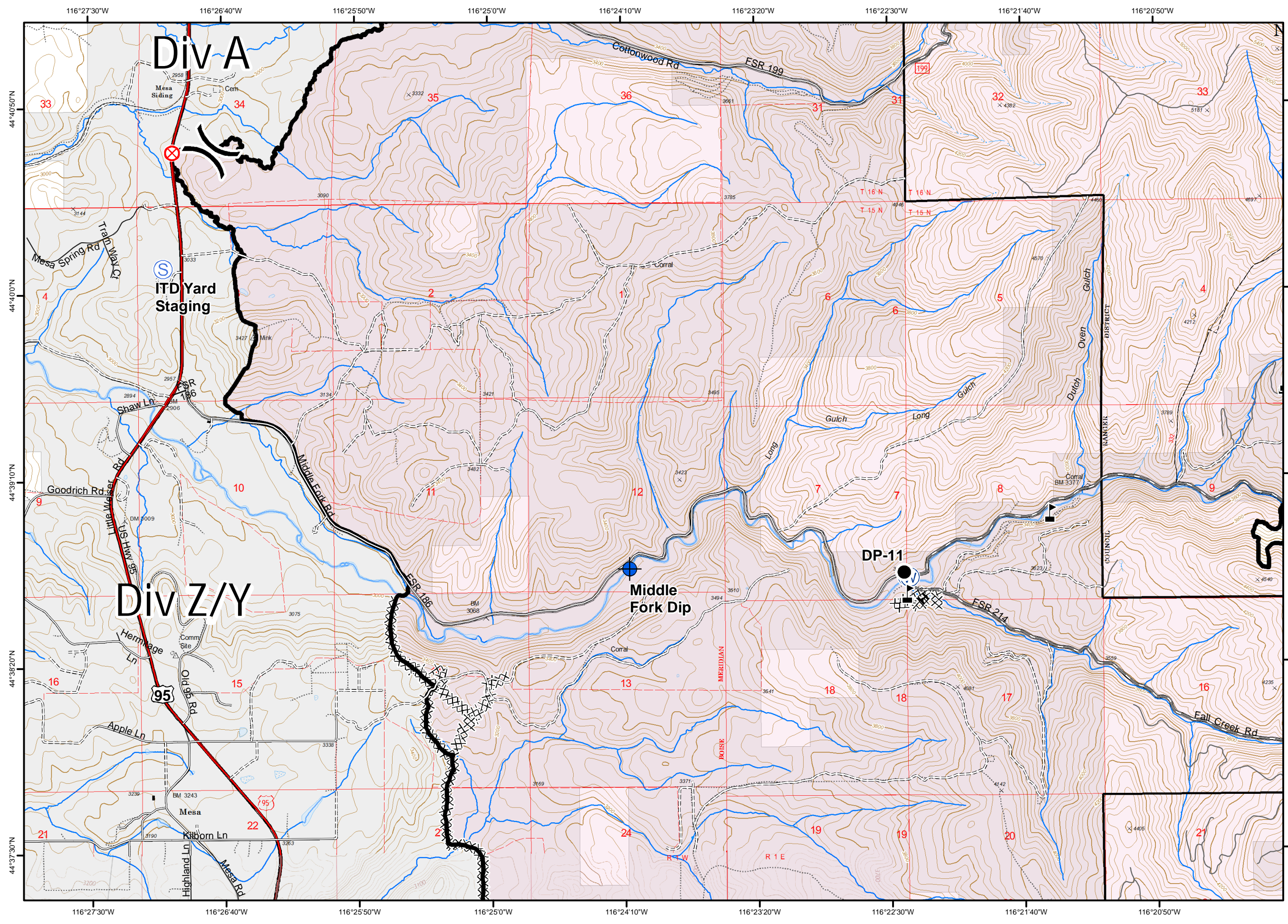
0 0.25 0.5 Miles



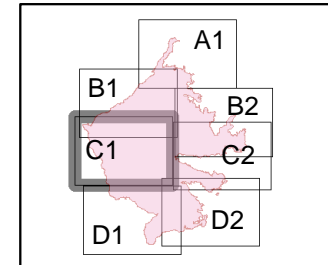

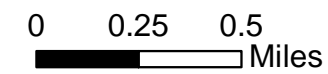
MESA FIRE ID-PAF-000270 August 10, 2018



IAP Tile: C1
34,022 acres



- Dip Site
- Value at Risk
- Drop Point
- Fire Origin: July 26, 1911hr
- Staging Area
- Water Source
- Contained
- Completed Hand Line
- Completed Dozer Line
- Fire Perimeter
- Private Lands

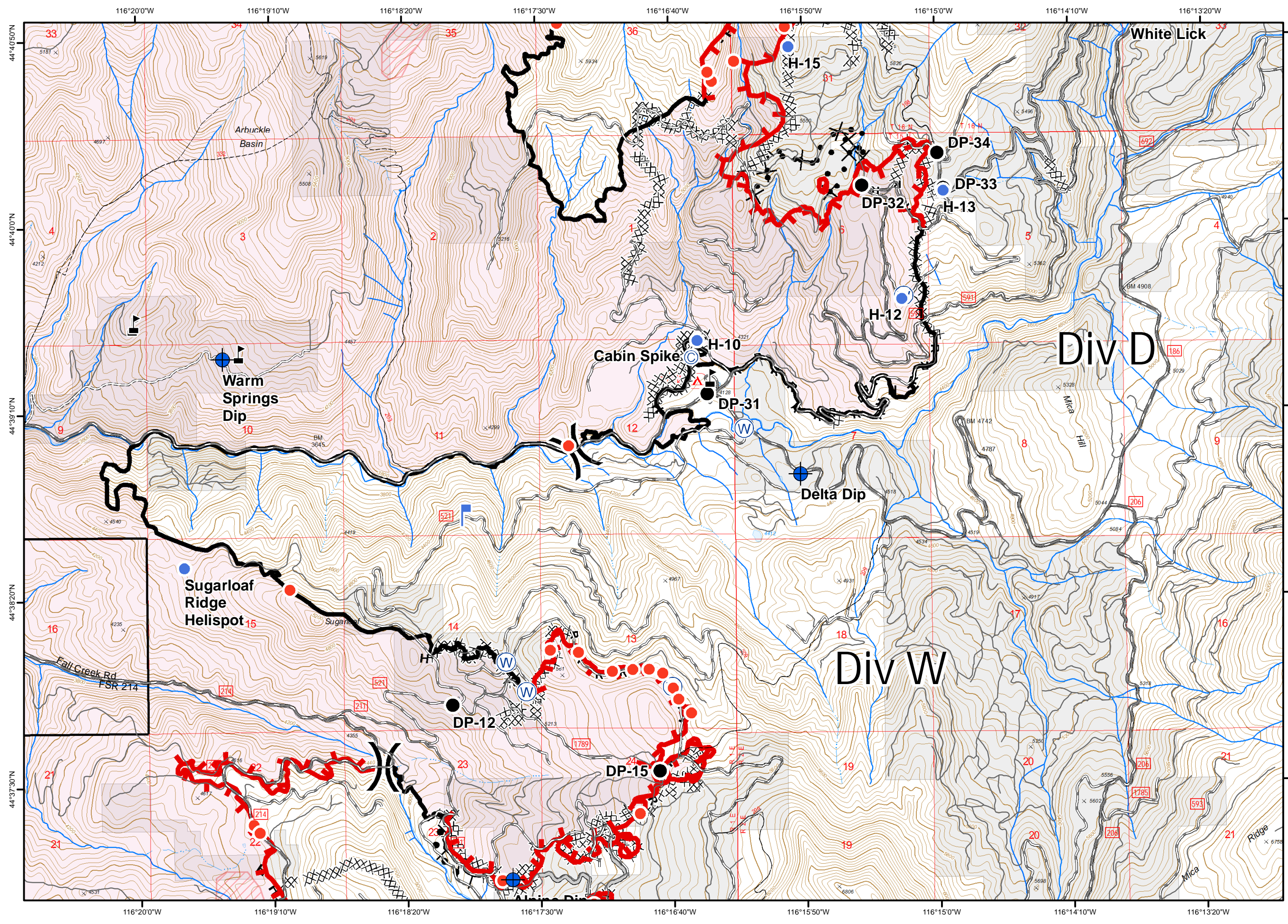
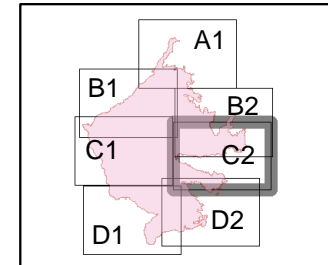




MESA FIRE
ID-PAF-000270
August 10, 2018



IAP Tile: C2
34,022 acres

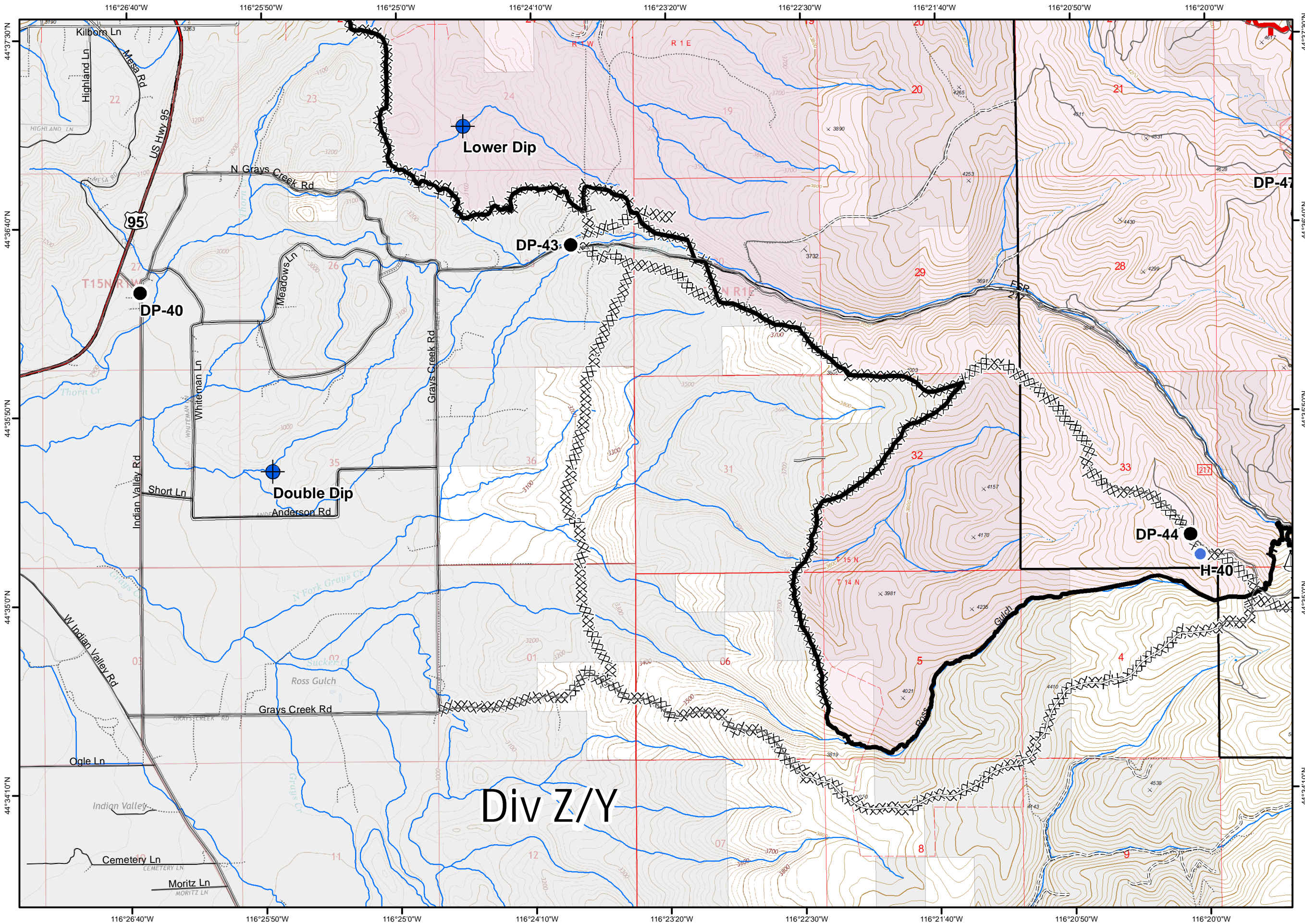
- | | | | |
|--|---------------|--|----------------------------|
| | Camp | | Contained |
| | Dip Site | | Uncontrolled |
| | Value at Risk | | H - Completed Hand Line |
| | Helispot | | Completed Dozer Line |
| | Drop Point | | R - Road as Completed Line |
| | Hot Spot | | Access or Improved Road |
| | Lookout | | Completed Burnout |
| | Water Source | | Proposed Dozer Line |
| | | | IR Intense Heat |
| | | | Fire Perimeter |
| | | | Private Lands |



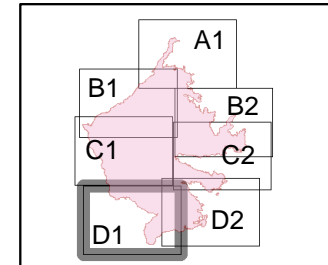
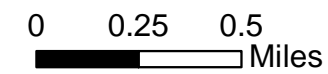
MESA FIRE ID-PAF-000270 August 10, 2018



IAP Tile: D1
34,022 acres



- Dip Site
- Uncontrolled
- Completed Hand Line
- Completed Dozer Line
- Drop Point
- IR Intense Heat
- Fire Perimeter
- Private Lands
- Helispot
- Sling Site



MESA FIRE
 ID-PAF-000270
 August 10, 2018



IAP Tile: D2
 34,022 acres

- Camp
- Dip Site
- Helispot
- Drop Point
- Hot Spot
- Lookout
- Mobile Weather Unit
- Sling Site
- Water Source
- Contained
- Uncontrolled
- Completed Hand Line
- Completed Dozer Line
- Road as Completed Line
- Access or Improved Road
- Completed Burnout
- IR Intense Heat
- Fire Perimeter
- Private Lands

