







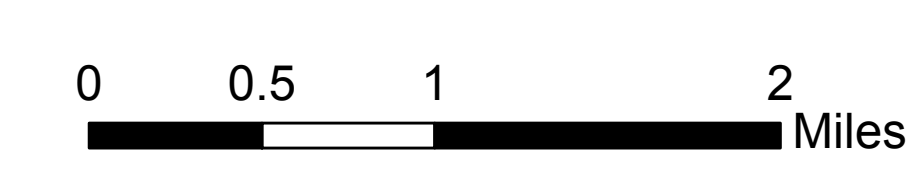
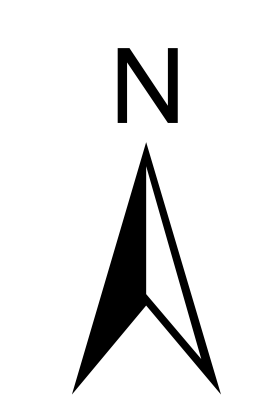


**Mesa Fire**  
**PIO**

ID-PAF-000270  
August 10, 2018

Fire Ignition: 7/26/2018 7:11 PM  
34,378 Acres

-  Incident Command Post
-  Lookout
-  Contained
-  Uncontrolled
-  BLM
-  Forest Service
-  Private Lands
-  State Lands



Coordinate System: NAD 1983 UTM Zone 11N  
Map created at 8/10/2018 08:12 Hrs

