







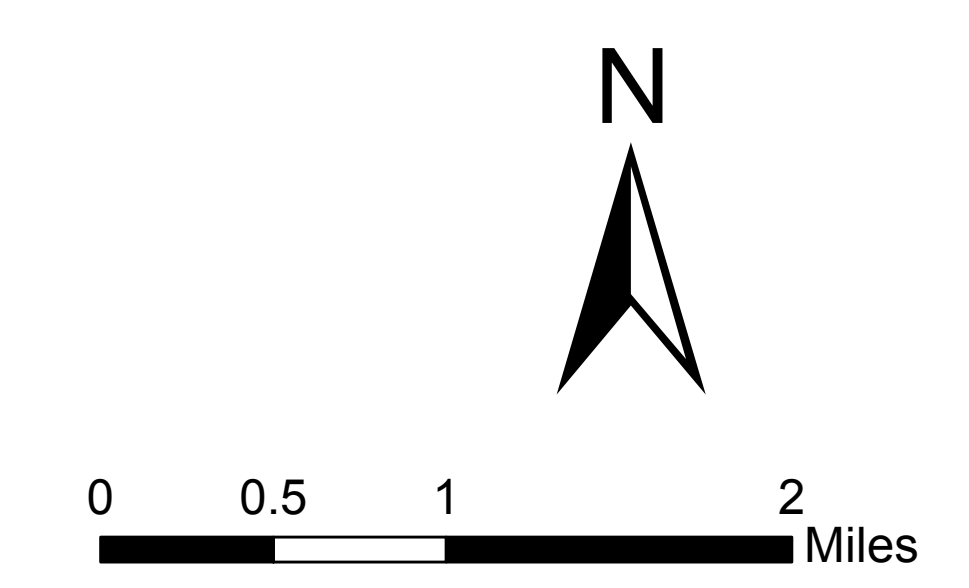


-  Incident Command Post
-  Lookout
-  Contained
-  Uncontrolled
-  BLM
-  Forest Service
-  Private Lands
-  State Lands

**Mesa Fire**  
**PIO**  
**ID-PAF-000270**  
**August 12, 2018**  
**Fire Ignition: 7/26/2018 7:11 PM**  
**34,836 Acres**



Coordinate System: NAD 1983 UTM Zone 11N  
 Map created at 8/12/2018 07:08 Hrs

