















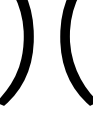





Mesa Briefing

ID-PAF-000270
August 12, 2018
Approx 34,486 acres
IR data from 08/10/2018
@ 2055 hr

-  IR Intense Heat
-  IR Scattered Heat
-  Camp
-  Drop Point
-  Fire Origin: July 26, 1911hr
-  Helibase
-  Helispot
-  Hot Spot
-  Incident Command Post
-  IR Isolated Heat Source
-  Lookout
-  Mobile Weather Unit
-  Repeater
-  Staging Area
-  Water Source
-  Value at Risk
-  Division Break
-  Uncontrolled Fire Edge
-  Completed Line
-  Structure

