







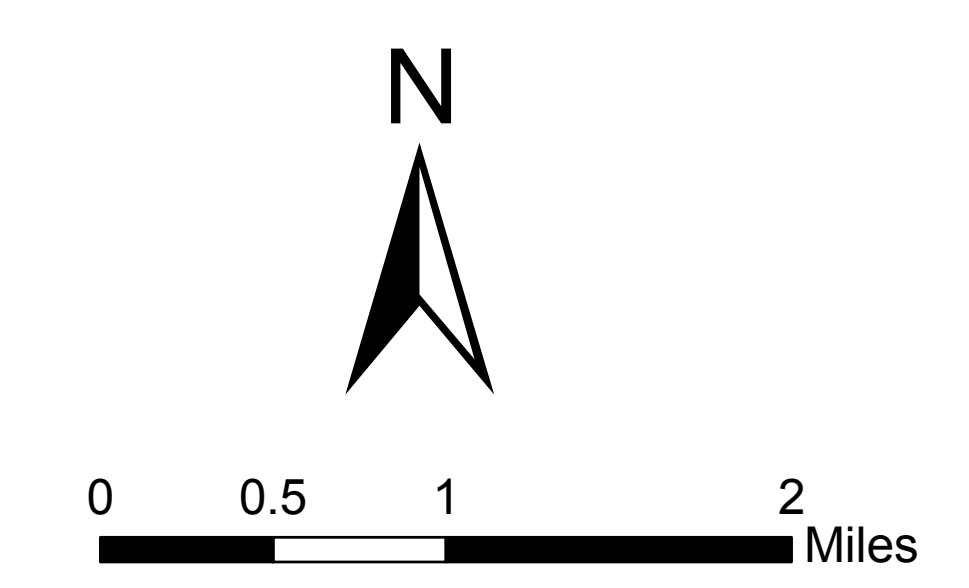


-  Incident Command Post
-  Lookout
-  Contained
-  Uncontrolled
-  BLM
-  Forest Service
-  Private Lands
-  State Lands

Mesa Fire
PIO
ID-PAF-000270
August 14, 2018
Fire Ignition: 7/26/2018 7:11 PM
34,700 Acres



Coordinate System: NAD 1983 UTM Zone 11N
 Map created at 8/14/2018 06:17 Hrs

