














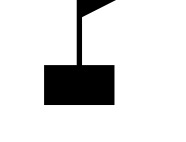




# Mesa

## Briefing

### Div A/B

ID-PAF-000270  
 August 17, 2018  
 Approx 34,719 acres

Palm IR from 8/14/2018  
 @ 1800 hrs

-  Camp
-  Drop Point
-  Fire Origin: July 26, 1911hr
-  Helibase
-  Helispot
-  Hot Spot
-  Incident Command Post
-  IR Isolated Heat Source
-  Lookout
-  Mobile Weather Unit
-  Repeater
-  Staging Area
-  Water Source
-  Value at Risk
-  Division Break
-  Uncontrolled Fire Edge
-  Completed Line
-  Structure

