







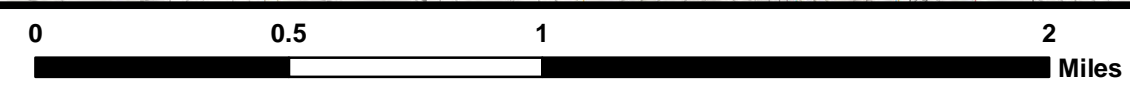
**Mirror Lake Complex**  
 UT-UWF-001048  
 09/28/2018  
 2,310 acres  
 as of 09/26/2018, 2230 Hrs  
 Slate: 631 acres



**Team 4/5**

-  Camp
-  Helispot
-  Lookout
-  Repeater
-  Sling Site
-  Division Break
-  Uncontrolled Fire Edge
-  Completed Line
-  Wildfire Daily Fire Perimeter

**Coordinate System:** NAD 1983 UTM Zone 12N  
**Map Scale:** 1:24,000, 1 inch = 2,000 feet



OPS