






111°10'30"W 111°10'0"W 111°9'30"W 111°9'0"W 111°8'30"W 111°8'0"W

Mirror Lake Complex UT-UWF-001048 Infrared Heat Sources

Slate Fire



-  Heat Perimeter
 -  Intense Heat
 -  Scattered Heat
 -  Isolated Heat Sources
 -  Previous Heat Perimeter
- NAD 1983 UTM Zone 12



IR Interpreter: Buck Buchanan
 Slate Interpreted Acres: 612
 Murdock Interpreted Acres: 983
 Date: 09/23/2018
 Time Imagery Received: 2229 hrs. MDT

Source: Esri, DigitalGlobe, GeoEye, Earthstar Geographics, CNES/Airbus DS, USDA, USGS, AeroGRID, IGN, and the GIS User Community

111°10'30"W 111°10'0"W 111°9'30"W 111°9'0"W 111°8'30"W 111°8'0"W

40°41'0"N

40°41'0"N

40°40'30"N

40°40'30"N

40°40'0"N

40°40'0"N