







110°55'30"W 110°55'0"W 110°54'30"W 110°54'0"W 110°53'30"W 110°53'0"W 110°52'30"W 110°52'0"W 110°51'30"W 110°51'0"W

# Mirror Lake Complex UT-UWF-001048 Infrared Heat Sources

## Murphy Fire



-  Heat Perimeter
-  Intense Heat
-  Scattered Heat
-  Isolated Heat Sources
-  Previous Heat Perimeter

NAD 1983 UTM Zone 12



IR Interpreter: Buck Buchanan  
 Slate Interpreted Acres: 624  
 Murdock Interpreted Acres: 1,125  
 Date: 09/25/2018  
 Time Imagery Received: 2231 hrs. MDT



Source: Esri, DigitalGlobe, GeoEye, Earthstar Geographics, CNES/Airbus DS, USDA, USGS, AeroGRID, IGN, and the GIS User Community

110°55'30"W 110°55'0"W 110°54'30"W 110°54'0"W 110°53'30"W 110°53'0"W 110°52'30"W 110°52'0"W 110°51'30"W 110°51'0"W

40°40'0"N  
40°39'30"N  
40°39'0"N  
40°38'30"N  
40°38'0"N  
40°37'30"N

40°40'0"N  
40°39'30"N  
40°39'0"N  
40°38'30"N  
40°38'0"N  
40°37'30"N