






110°55'0"W 110°54'30"W 110°54'0"W 110°53'30"W 110°53'0"W 110°52'30"W 110°52'0"W 110°51'30"W 110°51'0"W 110°50'30"W 110°50'0"W 110°49'30"W 110°49'0"W

Mirror Lake Complex UT-UWF-001048 Infrared Heat Sources

Murdock Fire




-  Heat Perimeter
-  Intense Heat
-  Scattered Heat
-  Isolated Heat Sources
-  Previous Heat Perimeter

NAD 1983 UTM Zone 12



IR Interpreter: Buck Buchanan
Slate Interpreted Acres: 654
Murdock Interpreted Acres: 2,950
Date: 09/28/2018
Time Imagery Received: 2140 hrs. MDT



Source: Esri, DigitalGlobe, GeoEye, Earthstar Geographics, CNES/Airbus DS, USDA, USGS, AeroGRID, IGN, and the GIS User Community

40°40'30"N
40°40'0"N
40°39'30"N
40°39'0"N
40°38'30"N
40°38'0"N
40°37'30"N
40°37'0"N

40°40'30"N
40°40'0"N
40°39'30"N
40°39'0"N
40°38'30"N
40°38'0"N
40°37'30"N
40°37'0"N

110°55'0"W 110°54'30"W 110°54'0"W 110°53'30"W 110°53'0"W 110°52'30"W 110°52'0"W 110°51'30"W 110°51'0"W 110°50'30"W 110°50'0"W 110°49'30"W 110°49'0"W