






111°10'30"W 111°10'0"W 111°9'30"W 111°9'0"W 111°8'30"W

Mirror Lake Complex UT-UWF-001048 Infrared Heat Sources

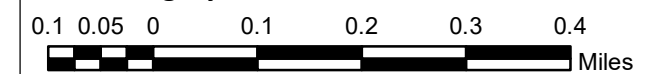
Slate Fire



-  Heat Perimeter
 -  Intense Heat
 -  Scattered Heat
 -  Isolated Heat Sources
 -  Previous Heat Perimeter
- NAD 1983 UTM Zone 12



IR Interpreter: Buck Buchanan
Slate Interpreted Acres: 654
Murdock Interpreted Acres: 2,950
Date: 09/28/2018
Time Imagery Received: 2140 hrs. MDT



Source: Esri, DigitalGlobe, GeoEye, Earthstar Geographics, CNES/Airbus DS, USDA, USGS, AeroGRID, IGN, and the GIS User Community

40°41'0"N
40°40'30"N
40°40'0"N

40°41'0"N
40°40'30"N
40°40'0"N

111°10'30"W 111°10'0"W 111°9'30"W 111°9'0"W 111°8'30"W