

111°10'30"W

111°10'0"W

111°9'30"W

111°9'0"W







111°8'30"W

111°8'0"W

# Mirror Lake Complex UT-UWF-001048 Infrared Heat Sources

## Slate Fire

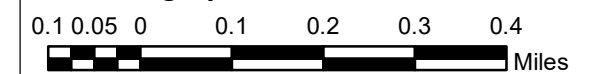


-  Heat Perimeter
-  Intense Heat
-  Scattered Heat
-  Isolated Heat Sources
-  Previous Heat Perimeter
-  Clouds

NAD 1983 UTM Zone 12



**IR Interpreter: Buck Buchanan**  
**Slate Interpreted Acres: 666**  
**Murdock Interpreted Acres: 5,026**  
**Date: 10/01/2018**  
**Time Imagery Received: 2007 hrs. MDT**



Source: Esri, DigitalGlobe, GeoEye, Earthstar Geographics, CNES/Airbus DS, USDA, USGS, AeroGRID, IGN, and the GIS User Community

40°41'0"N  
40°40'30"N  
40°40'0"N

40°41'0"N  
40°40'30"N  
40°40'0"N

111°10'30"W

111°10'0"W

111°9'30"W

111°9'0"W

111°8'30"W

111°8'0"W