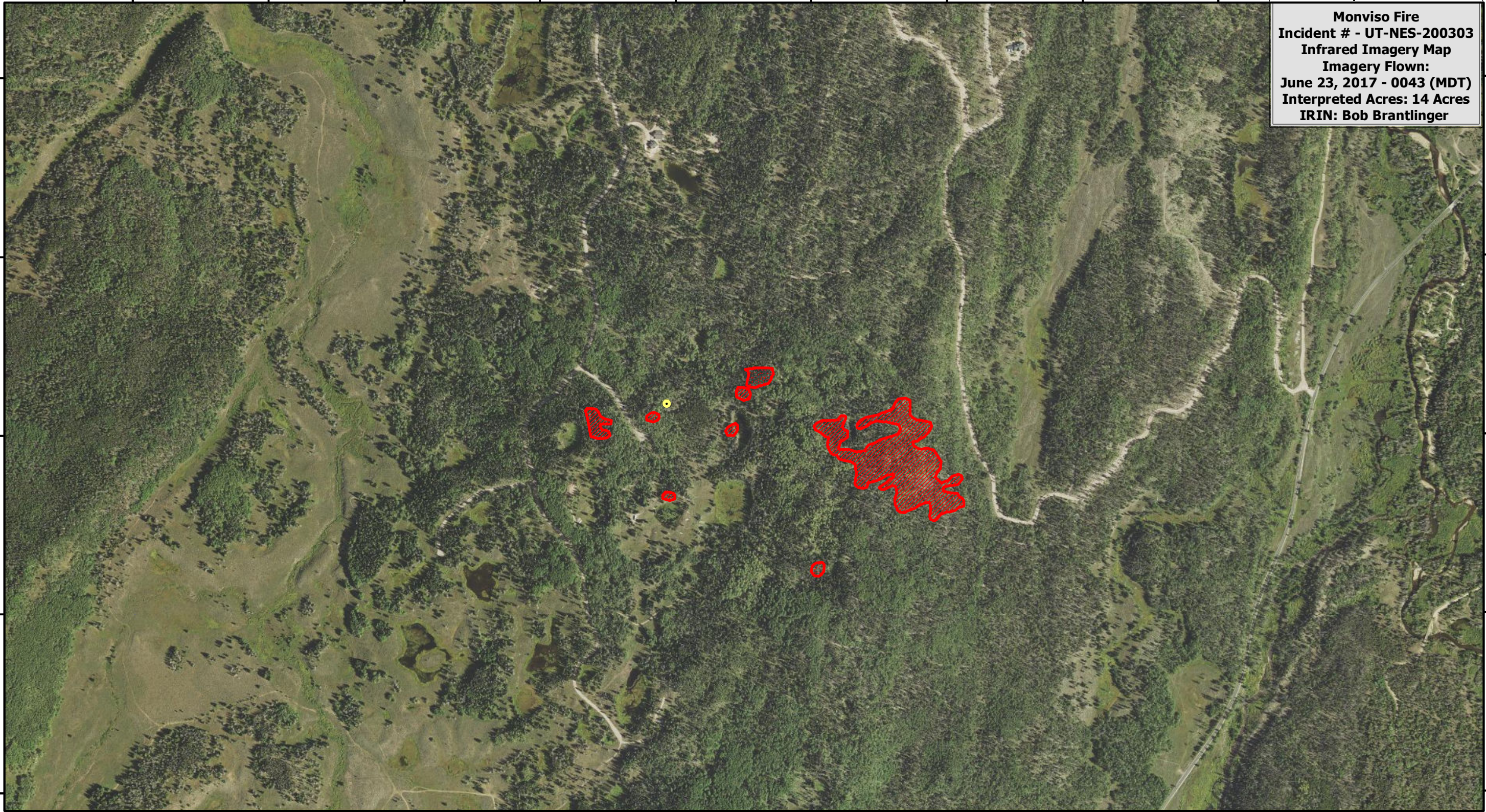


110°52'30"W 110°52'15"W 110°52'0"W 110°51'45"W 110°51'30"W 110°51'15"W 110°51'0"W 110°50'45"W 110°50'30"W 110°50'15"W

Monviso Fire
Incident # - UT-NES-200303
Infrared Imagery Map
Imagery Flown:
June 23, 2017 - 0043 (MDT)
Interpreted Acres: 14 Acres
IRIN: Bob Brantlinger





40°52'30"N
40°52'15"N
40°52'0"N
40°51'45"N
40°51'30"N

40°52'30"N
40°52'15"N
40°52'0"N
40°51'45"N
40°51'30"N



110°52'30"W 110°52'15"W 110°52'0"W 110°51'45"W 110°51'30"W 110°51'15"W 110°51'0"W 110°50'45"W 110°50'30"W 110°50'15"W

Legend

	Heat Perimeter		Isolated Heat Source
	Intense Heat		Scattered Heat Source

