










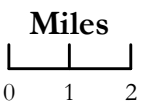
Pole Creek and Bald Mountain Pilot Map

UT-UWF-971/892
September 15, 2018
Day Shift

Pole Creek = 53,853 acres,
Bald Mt. = 14,494 acres as of
9/14/18 0800

IAP_Line_Labels

-  Camp
-  Drop Point
-  Incident Command Post
-  Repeater
-  Division Break
-  Branch Break
-  TFR 9/14/18
-  Uncontrolled Fire Edge
-  Completed Dozer Line



NAD 83
UTM Zone 12



SE - GB#1
9/14/2018
2310

