























Pole Creek & Bald Mtn. Pilot Map


UT-UWF-971/892

September 24, 2018

Day Shift

Pole Creek = 101,423 acres,
 Bald Mt. = 18,596 acres as
 of 9/22/18 2230 MDT

-  TFR 09/22/2018
-  Corridor
-  Check Point
-  Helibase
-  Township/Range
-  Dip Site
-  Helispot
-  Incident Command Post
-  Retardant/Mud Pit
-  Sling Site
-  Water Source
-  Water Tank
-  Division Break
-  Branch Break
-  Zone Break
-  Uncontrolled Fire Edge
-  Completed Line
-  Electrical Lines
-  Single Obstructions (>= 1000 Ft AGL)
-  Group Obstructions (>= 1000 Ft AGL)
-  Single Obstructions (< 1000 Ft AGL)
-  Group Obstructions (< 1000 Ft AGL)



NAD 83
 UTM Zone 12

DW -
 GB#1
 9/23/2018
 2109

Miles

