























Pole Creek & Bald Mtn. Pilot Map

UT-UWF-971/892
September 25, 2018
Day Shift

Pole Creek = 101,800; Bald Mountain = 18,596 acres as of 09/24/18 at 1430 MDT

-  TFR 09/22/2018
-  Corridor
-  Check Point
-  Helibase
-  Township/Range
-  Dip Site
-  Helispot
-  Incident Command Post
-  Retardant/Mud Pit
-  Sling Site
-  Water Source
-  Water Tank
-  Division Break
-  Branch Break
-  Zone Break
-  Uncontrolled Fire Edge
-  Completed Line
-  Electrical Lines
-  Single Obstructions (>= 1000 Ft AGL)
-  Group Obstructions (>= 1000 Ft AGL)
-  Single Obstructions (< 1000 Ft AGL)
-  Group Obstructions (< 1000 Ft AGL)



NAD 83
UTM Zone 12

Miles
0 1 2

DW - GB#1
9/24/2018
2115

