





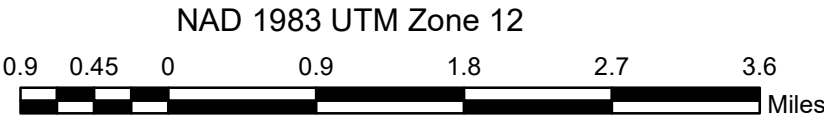


Source: Esri, DigitalGlobe, GeoEye, Earthstar Geographics, CNES/Airbus DS, USDA, USGS, AeroGRID, IGN, and the GIS User Community

-  Heat Perimeter
-  Intense Heat
-  Scattered Heat
-  Isolated Heat Sources
-  Previous Heat Perimeter
-  Pole Creek Perimeter

# Bald Mountain UT-UWF-000892 Infrared Heat Sources



IR Interpreter: Buck Buchanan  
 Interpreted Bald Mtn. Acres: 18,610  
 Interpreted Pack Acres: 2  
 Date: 09/27/2018  
 Time Imagery Received: 2141 hrs. MDT