







USGS The National Map: National Boundaries Dataset, National Elevation Dataset, Geographic Names Information System, National Hydrography Dataset, National Land Cover Database, National Structures Dataset, and National Transportation Dataset; U.S. Census Bureau - TIGER/Line; HERE Road Data. Data Refreshed July, 2017.



INFRARED MAP
 Prospect (Incident #: ID-SCF-018300)
 Flight: September 29 @2237 MDT
 Total 7,024 IR Acres
 UTM 11 Nad 83
 IRIN: Dale Gough



Legend

-  Heat Perimeter
-  Intense Heat
-  Scattered Heat
-  Isolated Heat Sources
-  Previous Perimeter 20180929 0109

