









Operations Map Rabbit Foot Fire

Rabbit Foot 1600 Acres
Weasel 430 Acres

GIS Mapping:
08/04/2018

ID-SCF-018152

August 5, 2018

-  Uncontrolled Fire Edge
-  Drop Point
-  Helispot
-  Division Break
-  Road
-  Trail

