



Operations Zoom Map

Division A
Rabbit Foot Fire






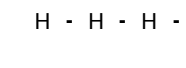
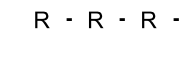




4,339 Acres

IR Flight:

08/08/2018 01:31

ID-SCF-018152

August 9, 2018

-  Helispot
 -  Spot Fire
 -  Division Break
 -  Uncontrolled Fire Edge
 -  Completed Dozer Line
 -  Completed Hand Line
 -  Road as Completed Line
 -  Proposed Dozer Line
 -  Planned Fire Line
 -  Aerial Retardant Drop
- Surface Management Agency
-  Forest Service

