

















IAP Map Rabbit Foot Fire

4,339 Acres

IR Flight 8/6

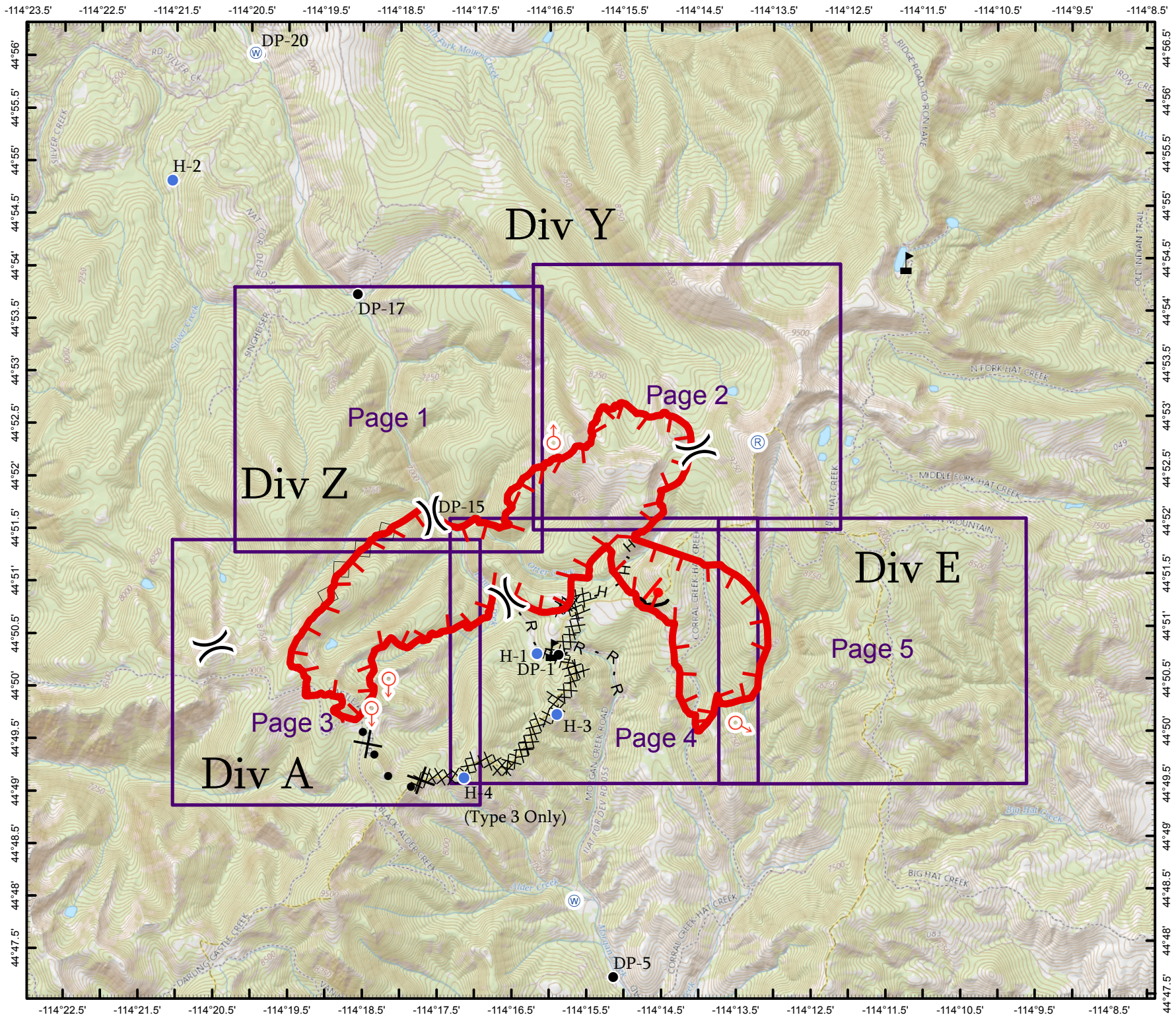
ID-SCF-018152

August 9, 2018

-  Drop Point
-  Helispot
-  Repeater
-  Spot Fire
-  Water Source
-  Value at Risk
-  Division Break
-  Uncontrolled Fire Edge
-  Completed Dozer Line
-  Completed Hand Line
-  Road as Completed Line
-  Active Burnout
-  Proposed Dozer Line
-  Aerial Retardant Drop



NAD 1983 UTM Zone 12N





IAP Map Rabbit Foot Fire

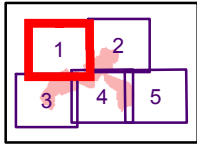
4,399 Acres

IR Flight 8/8

ID-SCF-018152

August 9, 2018

Page 1 of 5



- Drop Point
-) Division Break
- Uncontrolled Fire Edge
- ◇ Aerial Retardant Drop
- Road
- - - Trail

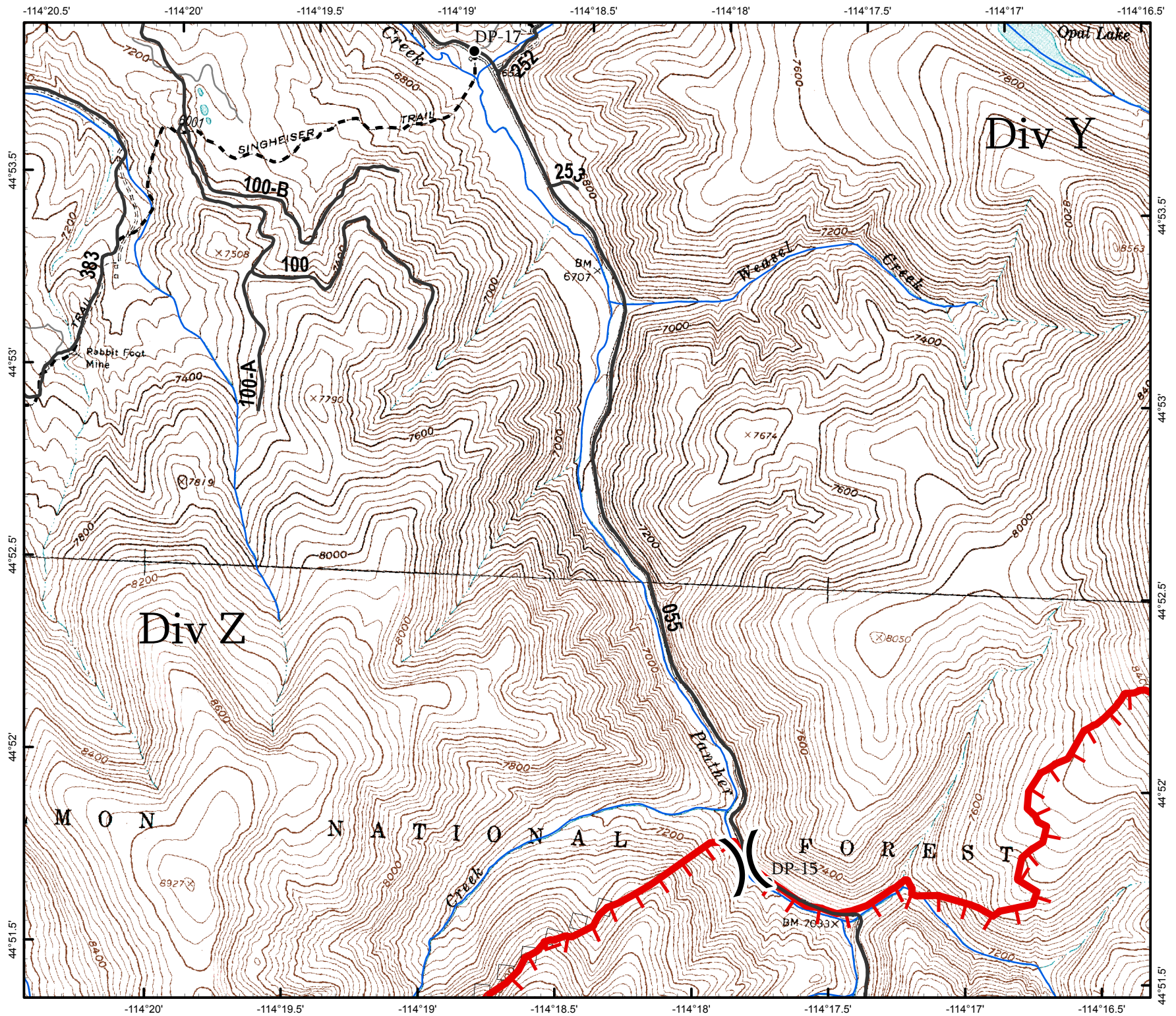
0 2 4 6



Miles



NAD 1983 UTM Zone 12N





IAP Map Rabbit Foot Fire

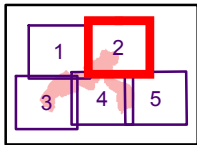
4,399 Acres

IR Flight 8/8

ID-SCF-018152

August 9, 2018

Page 2 of 5



- Repeater
- Spot Fire
- Division Break
- Admin Site
- Uncontrolled Fire Edge
- Proposed Burnout
- Planned Fire Line
- Trail

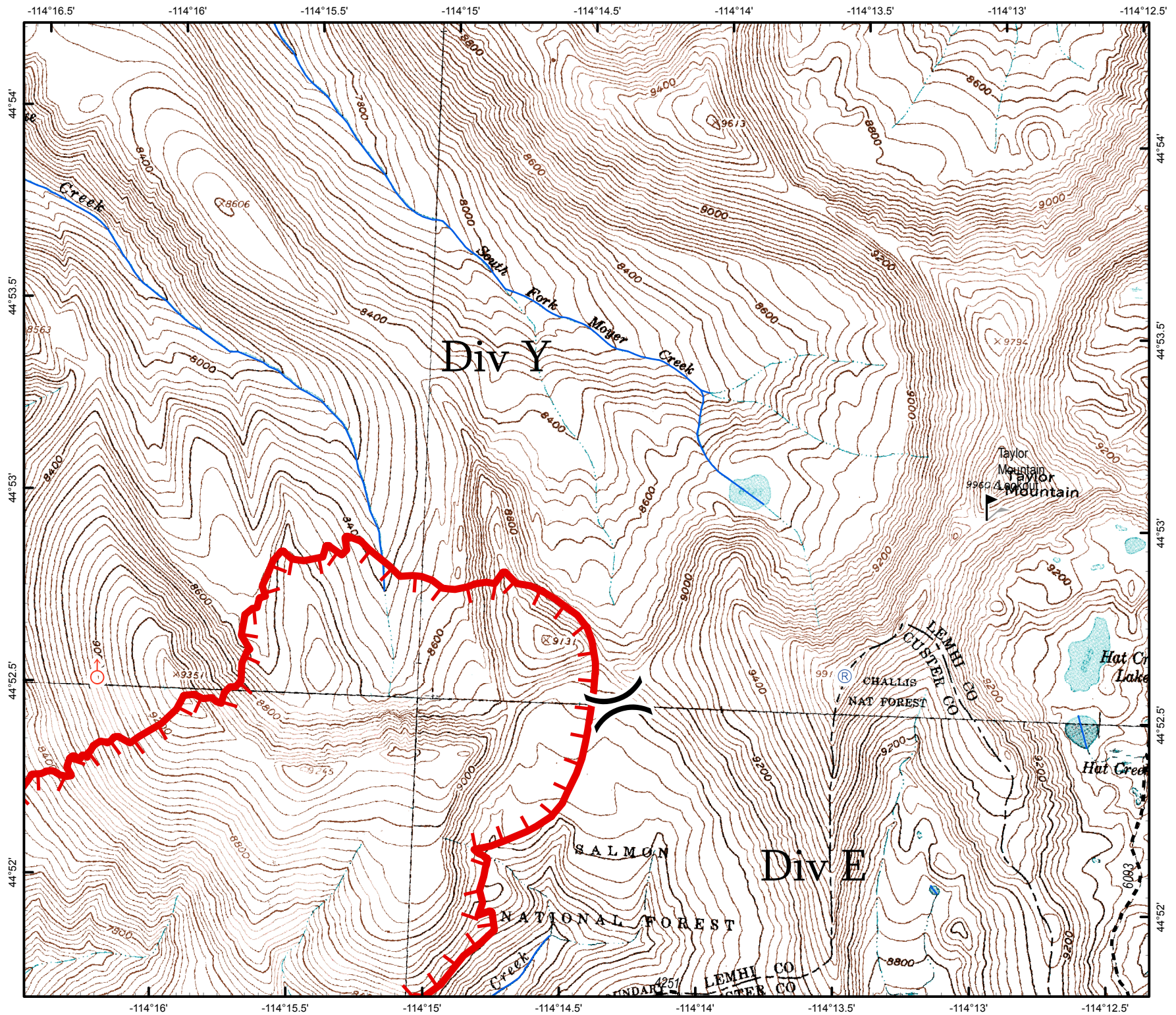
0 2 4 6



Miles



NAD 1983 UTM Zone 12N





IAP Map Rabbit Foot Fire

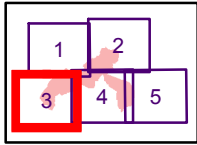
4,399 Acres

IR Flight 8/8

ID-SCF-018152

August 9, 2018

Page 3 of 5



- Helispot
- Spot Fire
- Division Break
- Uncontrolled Fire Edge
- Completed Dozer Line
- Completed Hand Line
- Proposed Dozer Line
- Planned Fire Line
- Aerial Retardant Drop
- Road
- Trail

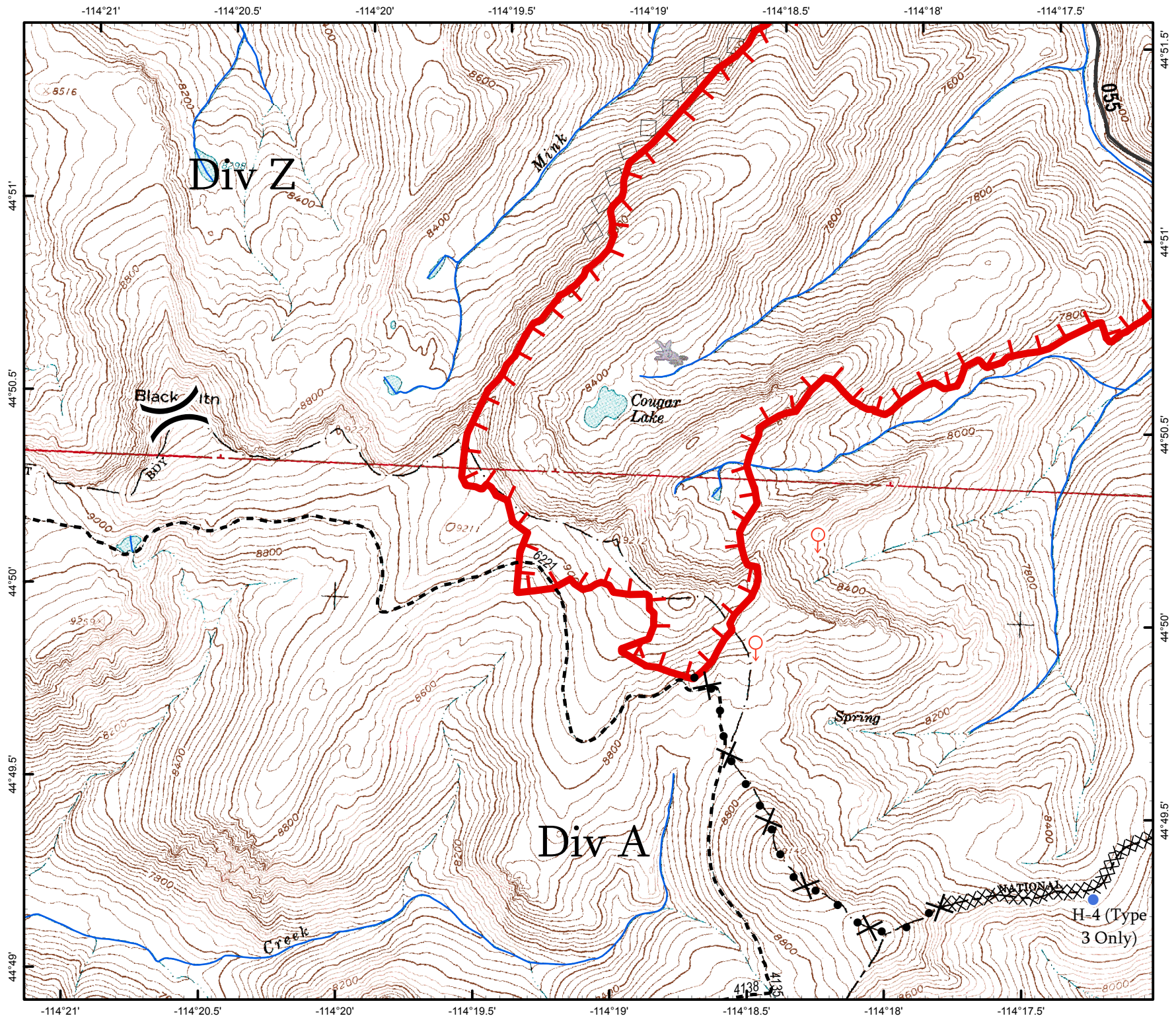
0 2 4 6



Miles



NAD 1983 UTM Zone 12N





IAP Map Rabbit Foot Fire

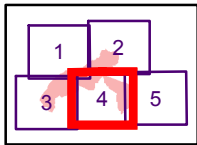
4,399 Acres

IR Flight 8/8

ID-SCF-018152

August 9, 2018

Page 4 of 5



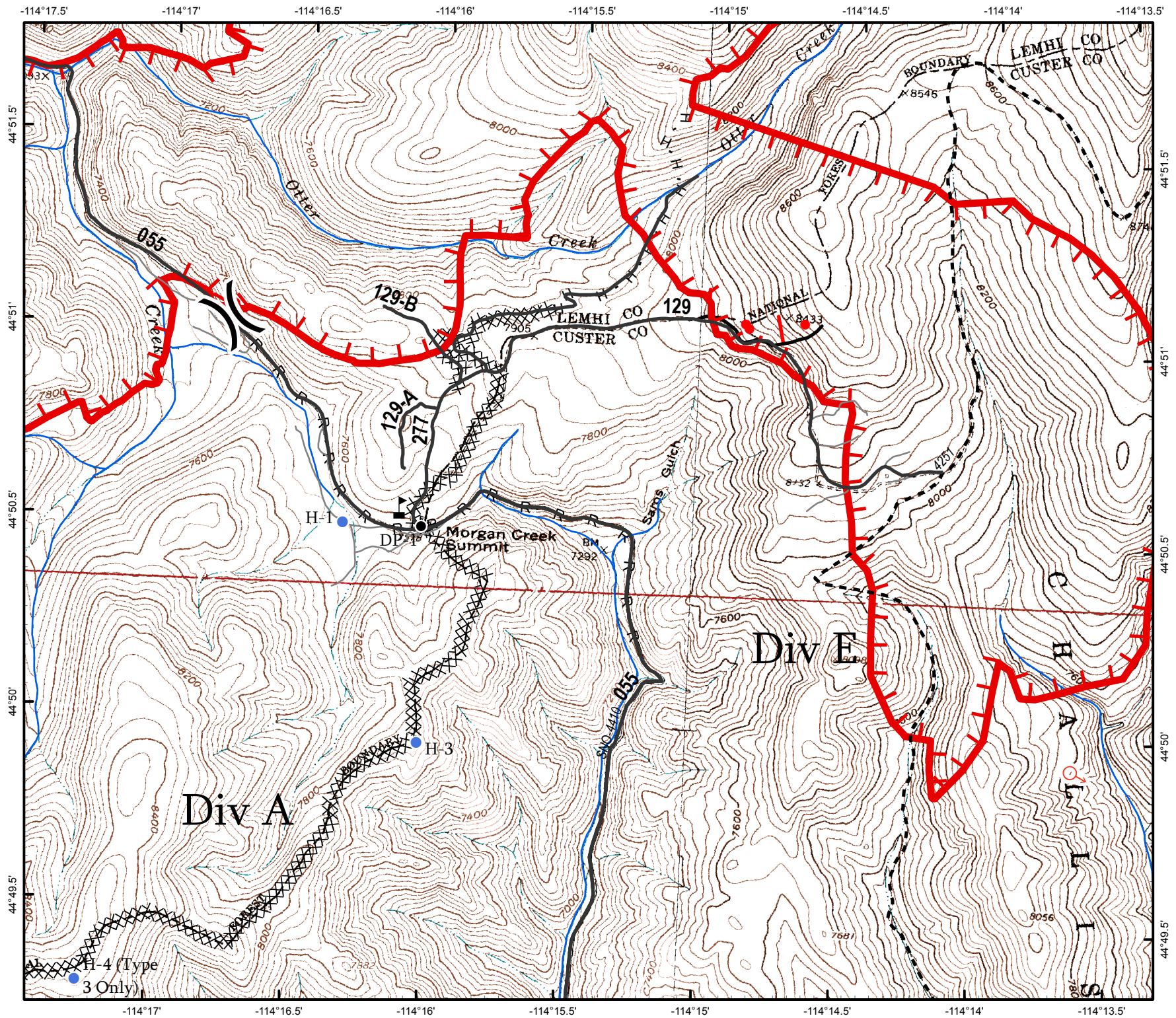
- Drop Point
- Helispot
- Spot Fire
- Value at Risk
- Division Break
- Uncontrolled Fire Edge
- Completed Dozer Line
- Completed Hand Line
- Road as Completed Line
- Proposed Burnout
- Active Burnout
- Planned Fire Line
- Road
- Trail

0 2 4 6

Miles



NAD 1983 UTM Zone 12N





IAP Map Rabbit Foot Fire

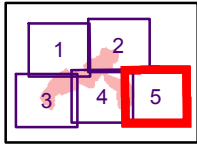
4,399 Acres


IR Flight 8/8


ID-SCF-018152

August 9, 2018

Page 5 of 5



 Spot Fire

 Uncontrolled Fire Edge

 Road

 Trail

0 2 4 6



Miles



NAD 1983 UTM Zone 12N

