



IAP Map Rabbit Foot Fire

10,678 Acres
GIS Mapping at 21:03

ID-SCF-018152

August 12, 2018

- Dip Site
- Drop Point
- Helispot
- Repeater
- Spot Fire
- Water Source
- Value at Risk
- Division Break

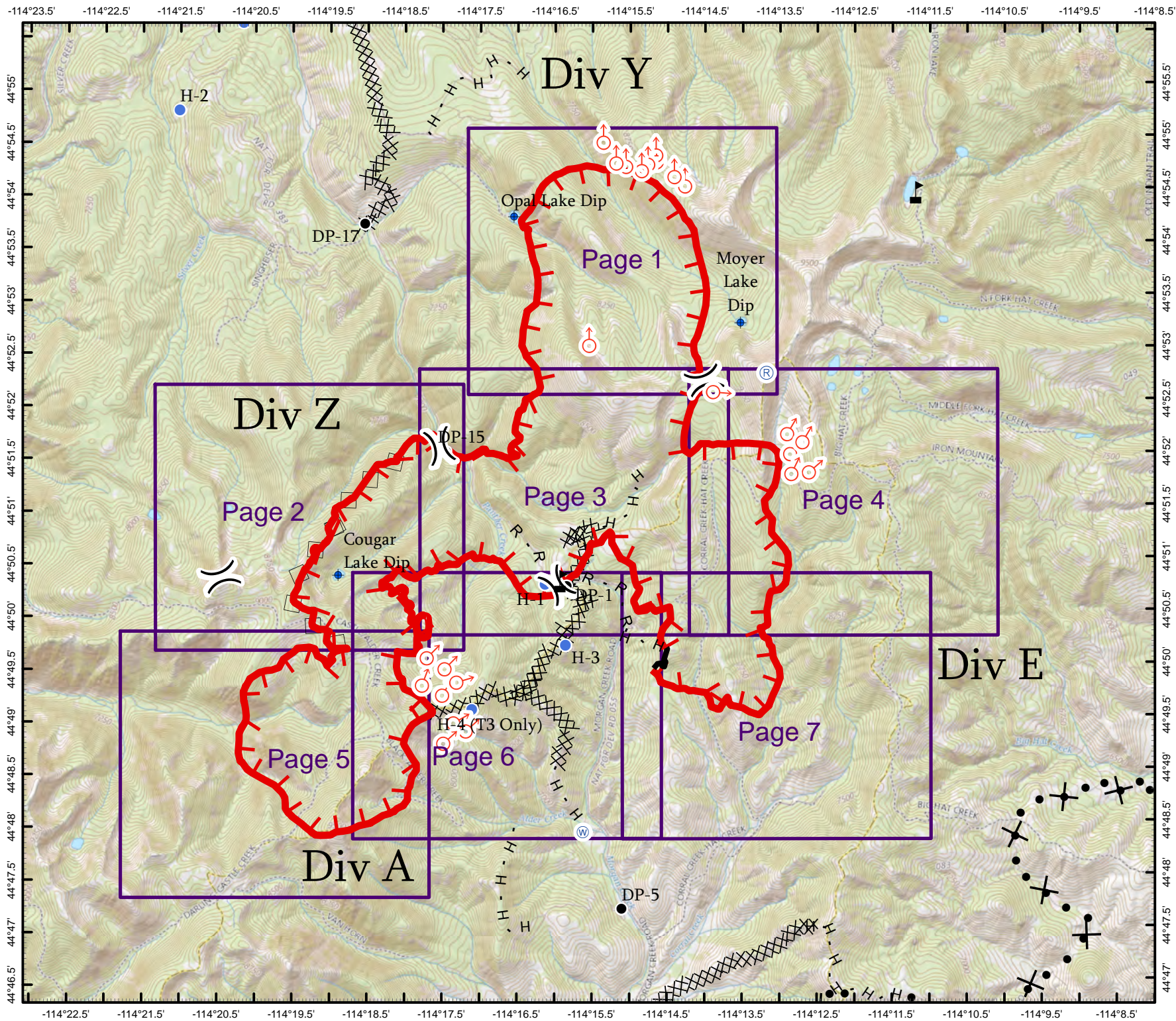
- Uncontrolled Fire Edge
- Completed Line
- Completed Dozer Line
- Completed Hand Line
- Road as Completed Line
- Proposed Dozer Line
- Aerial Retardant Drop



0 5 10

Miles

NAD 1983 UTM Zone 12N





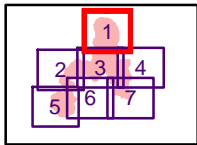
IAP Map Rabbit Foot Fire

10,678 Acres
GIS Mapping

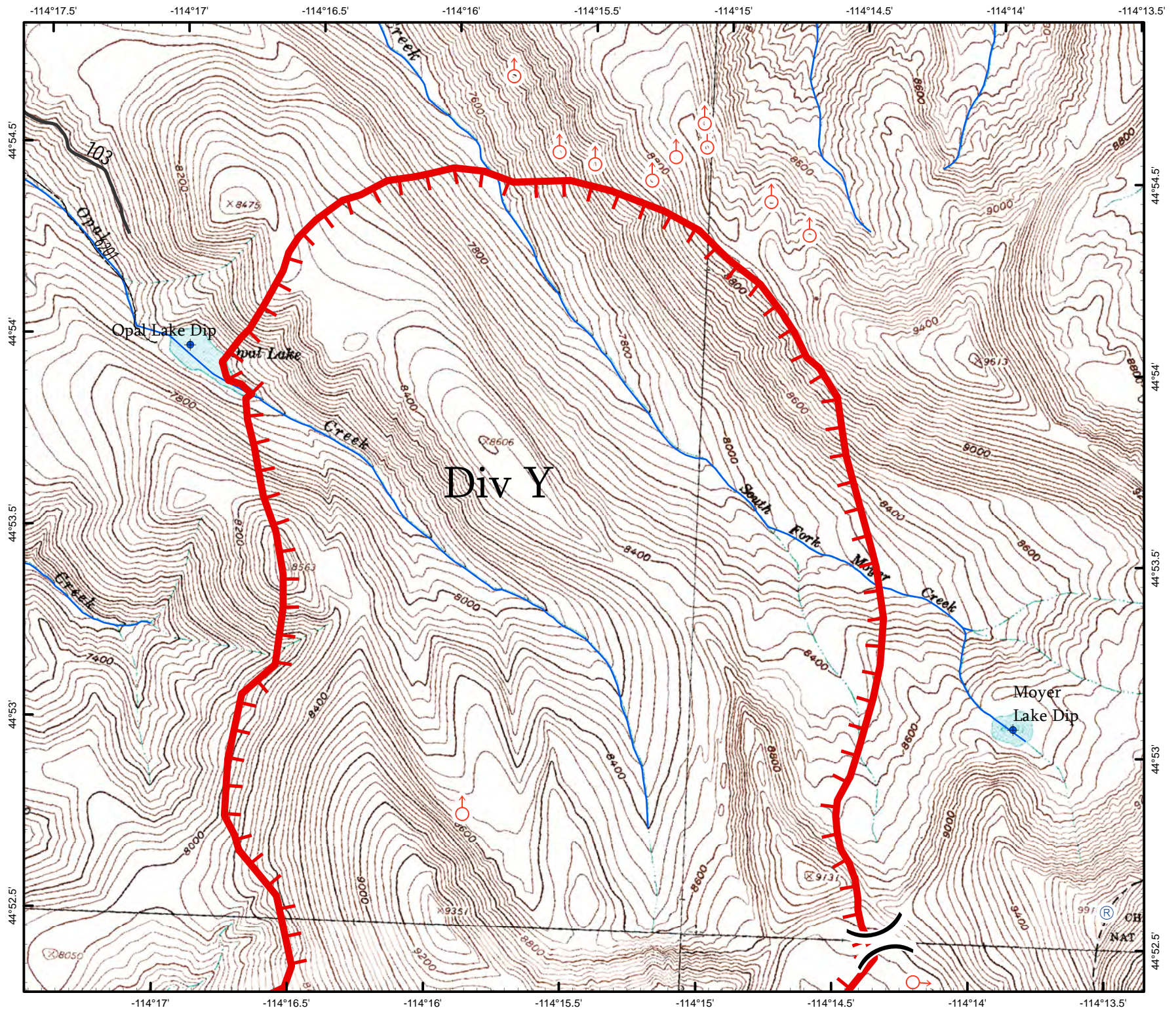
ID-SCF-018152

August 12, 2018

Page 1 of 7



- Dip Site
- Repeater
- Spot Fire
- Division Break
- Uncontrolled Fire Edge
- Road
- Trail



0 2 4 6 8



Miles



NAD 1983 UTM Zone 12N



IAP Map Rabbit Foot Fire

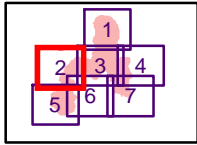
10,678 Acres

GIS Mapping

ID-SCF-018152

August 12, 2018

Page 2 of 7



- Dip Site
- Drop Point
- Division Break
- Uncontrolled Fire Edge
- Aerial Retardant Drop
- Road
- Trail

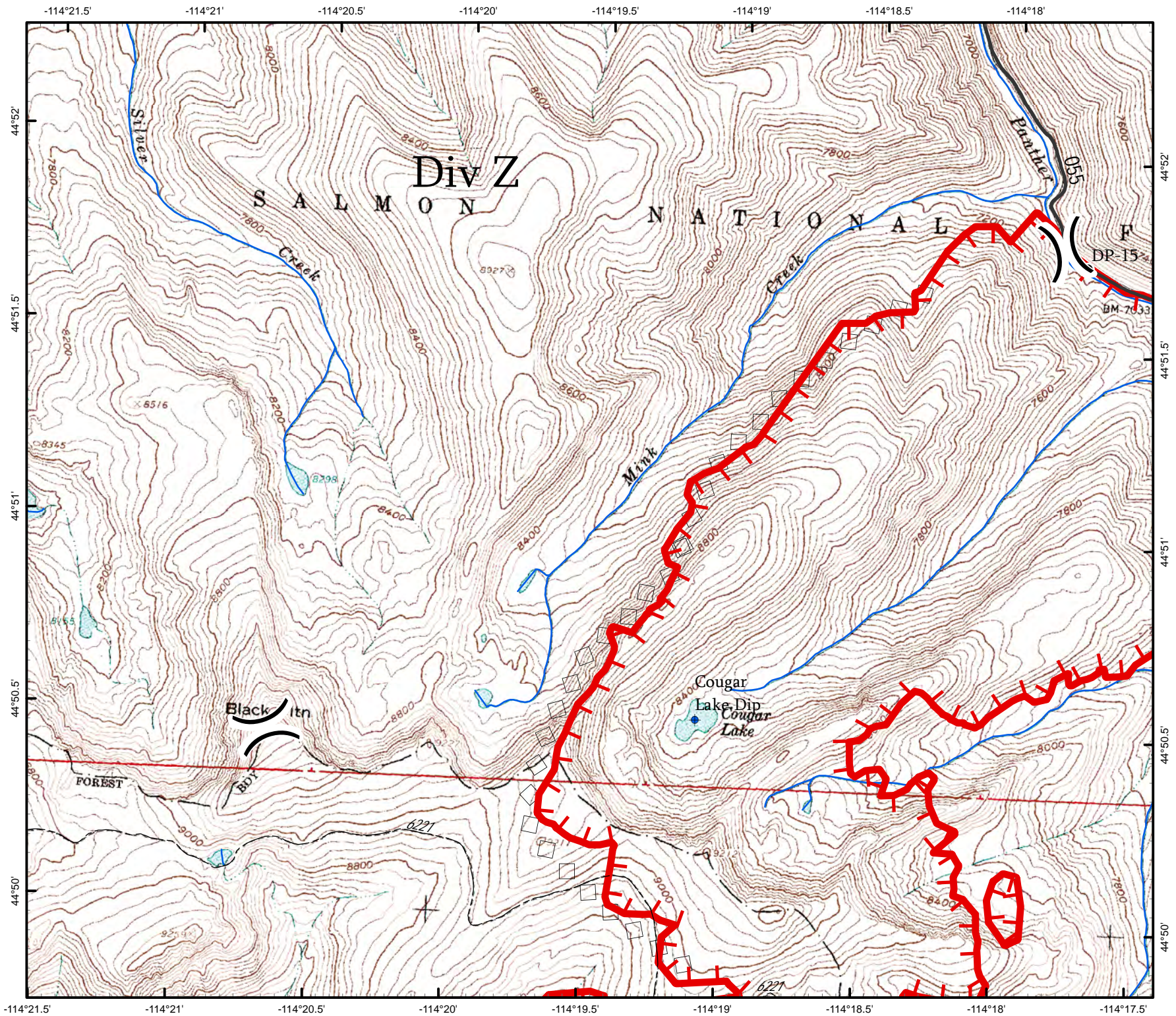
0 2 4 6 8



Miles



NAD 1983 UTM Zone 12N





IAP Map Rabbit Foot Fire

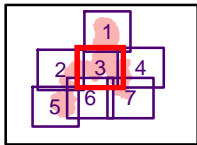
10,678 Acres











GIS Mapping

ID-SCF-018152

August 12, 2018

Page 3 of 7



-  Drop Point
-  Helispot
-  Spot Fire
-  Value at Risk
-  Division Break
-  Uncontrolled Fire Edge
-  Completed Dozer Line
-  Completed Hand Line
-  Road as Completed Line
-  Road
-  Trail

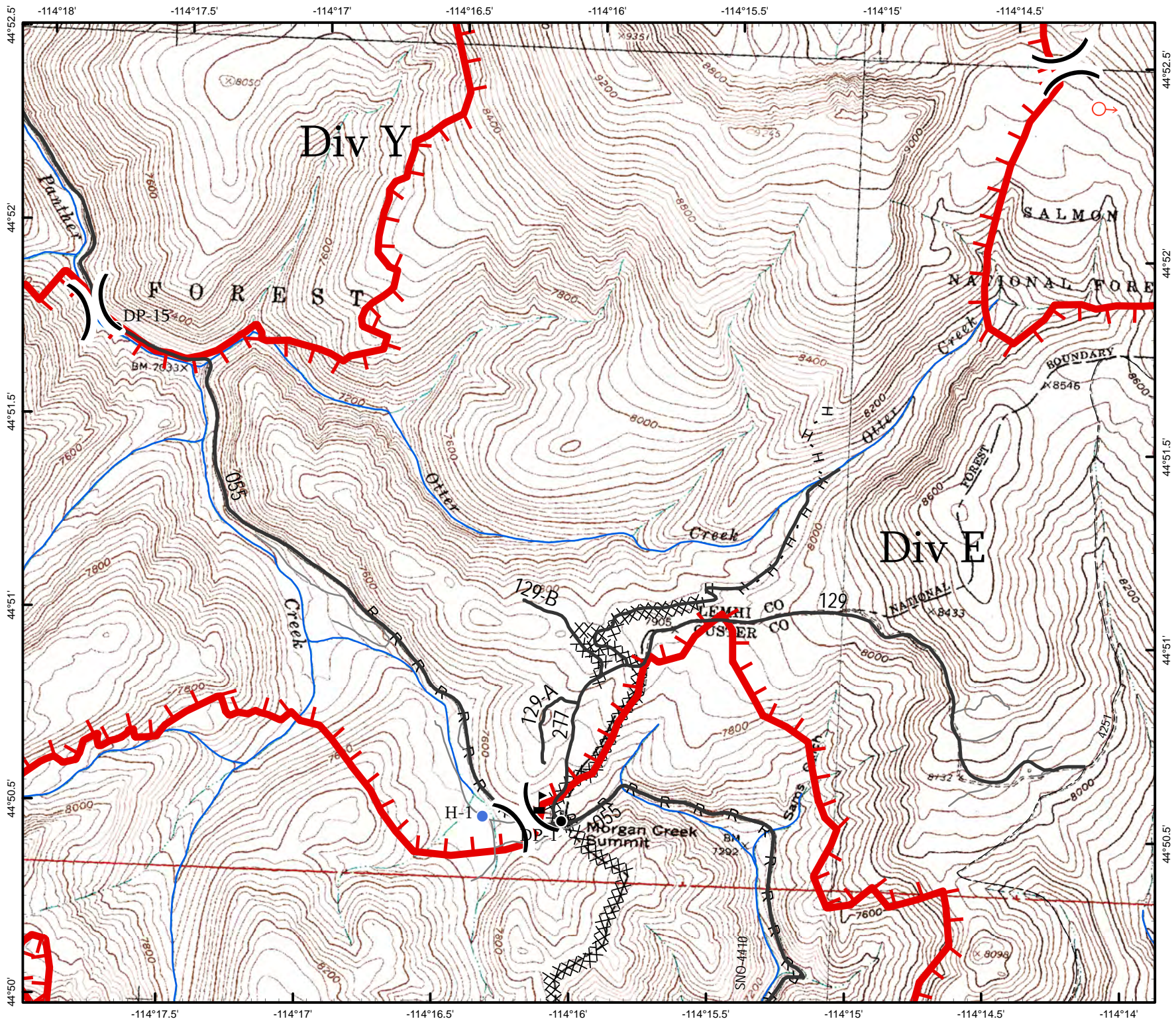
0 2 4 6 8



Miles



NAD 1983 UTM Zone 12N





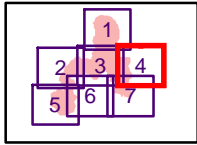
IAP Map Rabbit Foot Fire

10,678 Acres
GIS Mapping

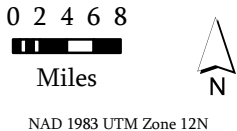
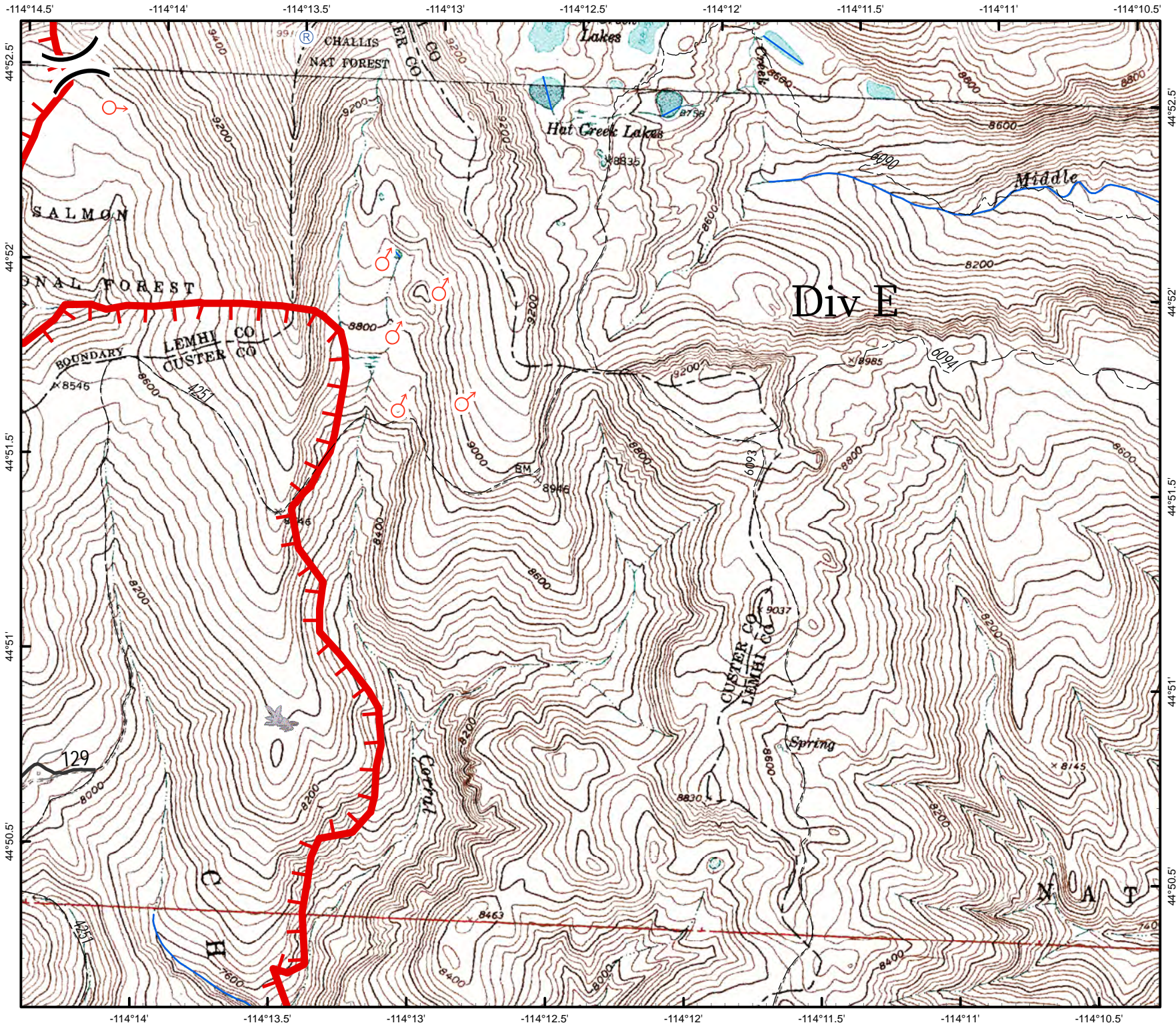
ID-SCF-018152

August 12, 2018

Page 4 of 7



- Repeater
- Spot Fire
- Division Break
- Uncontrolled Fire Edge
- Road
- Trail





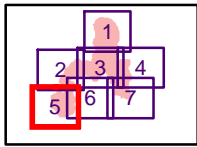
IAP Map Rabbit Foot Fire


10,678 Acres
GIS Mapping


ID-SCF-018152

August 12, 2018



Page 5 of 7



 Spot Fire

 Uncontrolled Fire Edge

 Aerial Retardant Drop

 Road
 Trail

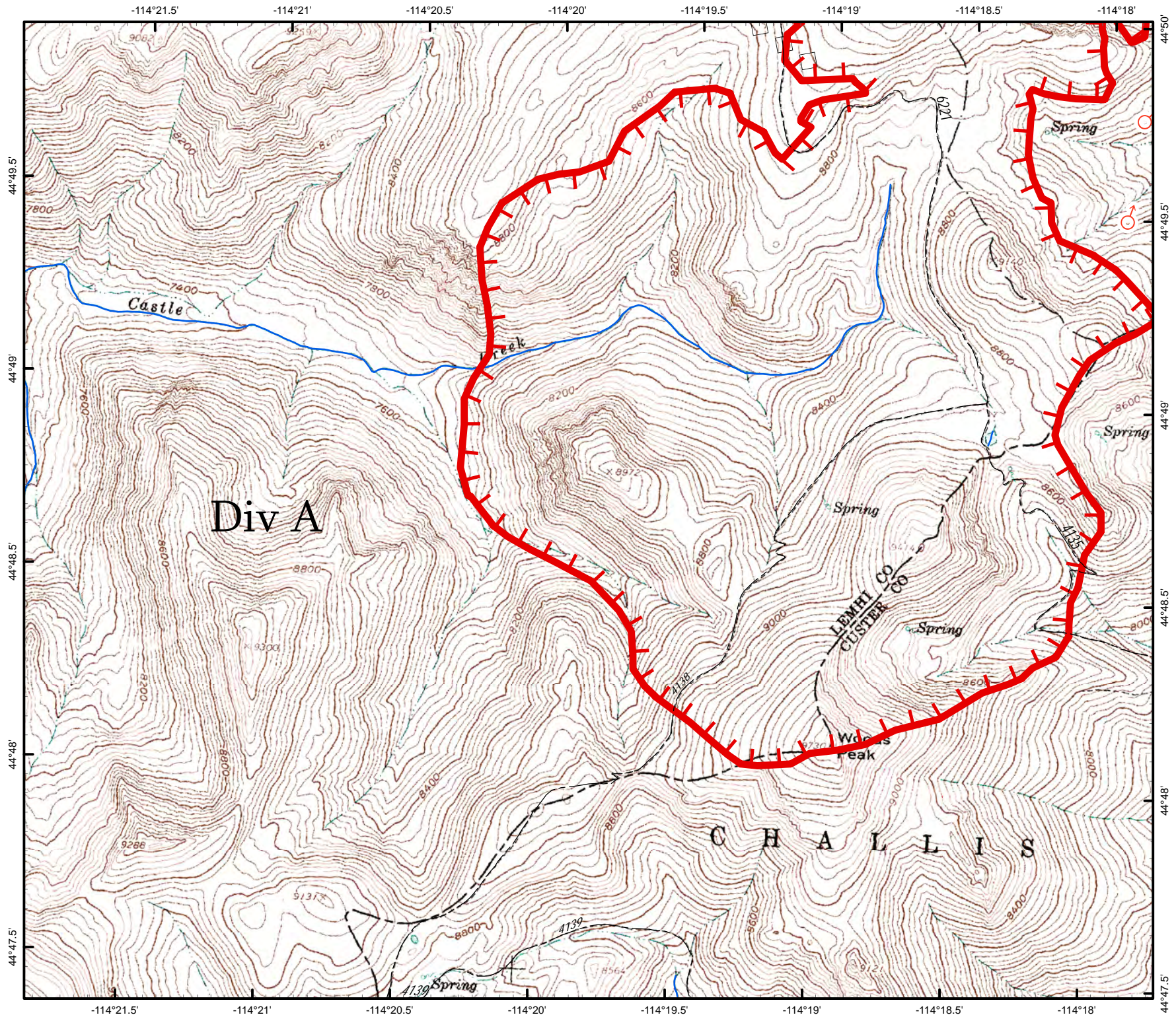
0 2 4 6 8



Miles



NAD 1983 UTM Zone 12N





IAP Map Rabbit Foot Fire

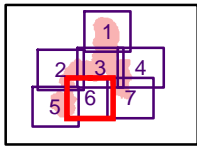
10,678 Acres

GIS Mapping

ID-SCF-018152

August 12, 2018

Page 6 of 7



- Drop Point
- Helispot
- ♂ Spot Fire
- ⊕ Water Source
- ▲ Value at Risk
-) (Division Break
- Structures
- FF Uncontrolled Fire Edge
- Controlled Line
- XXXX Completed Dozer Line
- H · H Completed Hand Line
- R · R Road as Completed Line
- Road
- - - Trail

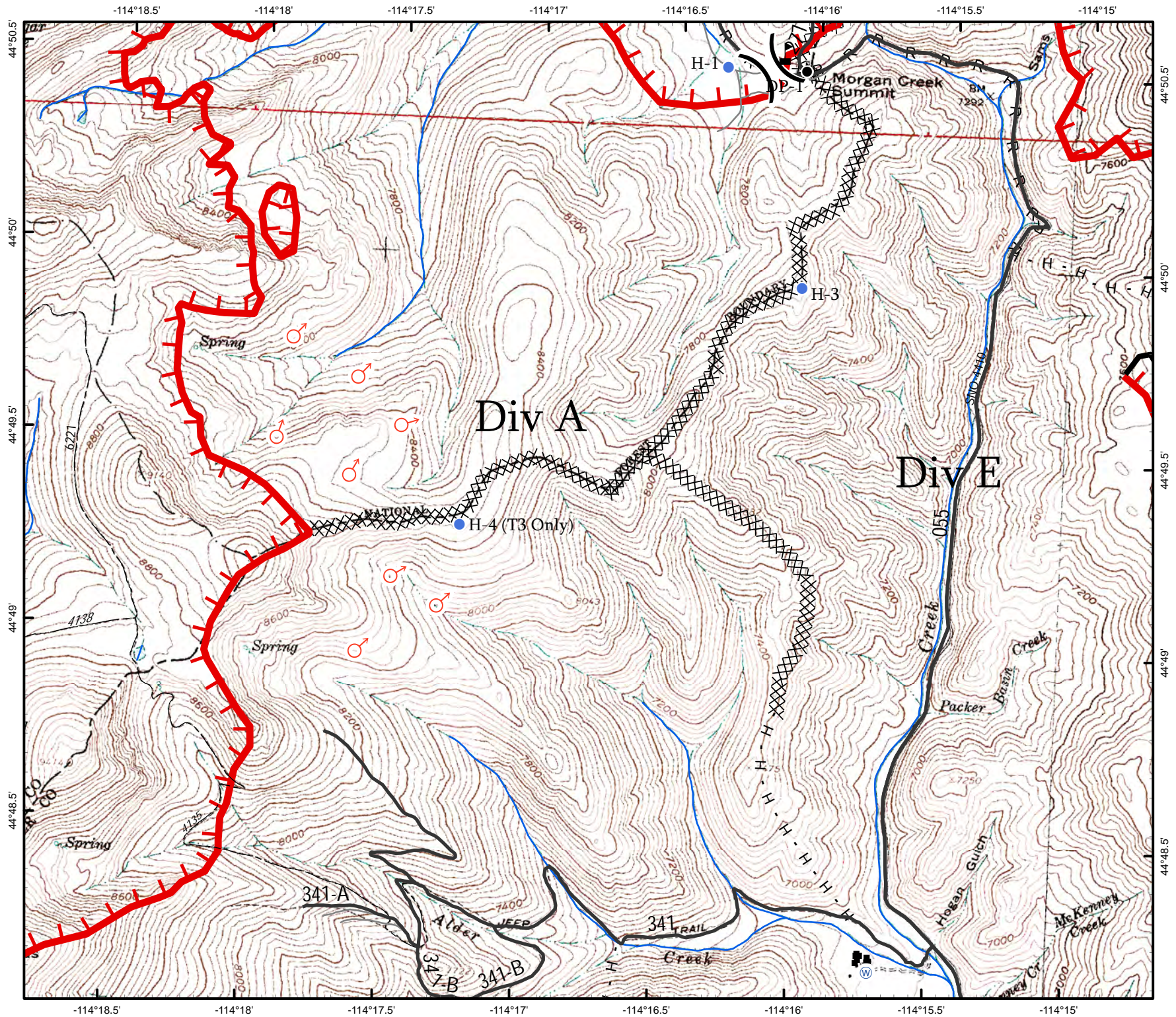
0 2 4 6 8



Miles



NAD 1983 UTM Zone 12N





IAP Map Rabbit Foot Fire

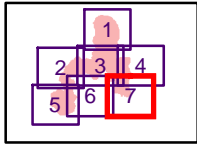
10,678 Acres







GIS Mapping

ID-SCF-018152

August 12, 2018

Page 7 of 7



-  Uncontrolled Fire Edge
-  Controlled Line
-  Completed Hand Line
-  Road as Completed Line
-  Road
-  Trail

0 2 4 6 8



Miles



NAD 1983 UTM Zone 12N

