



Operations Map Rabbit Foot Fire

10,015 Acres

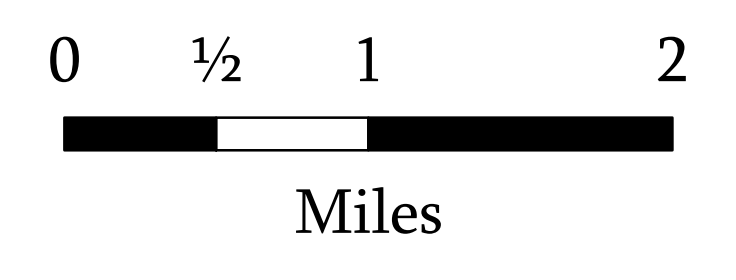
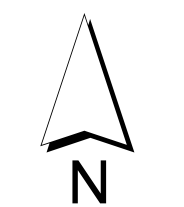
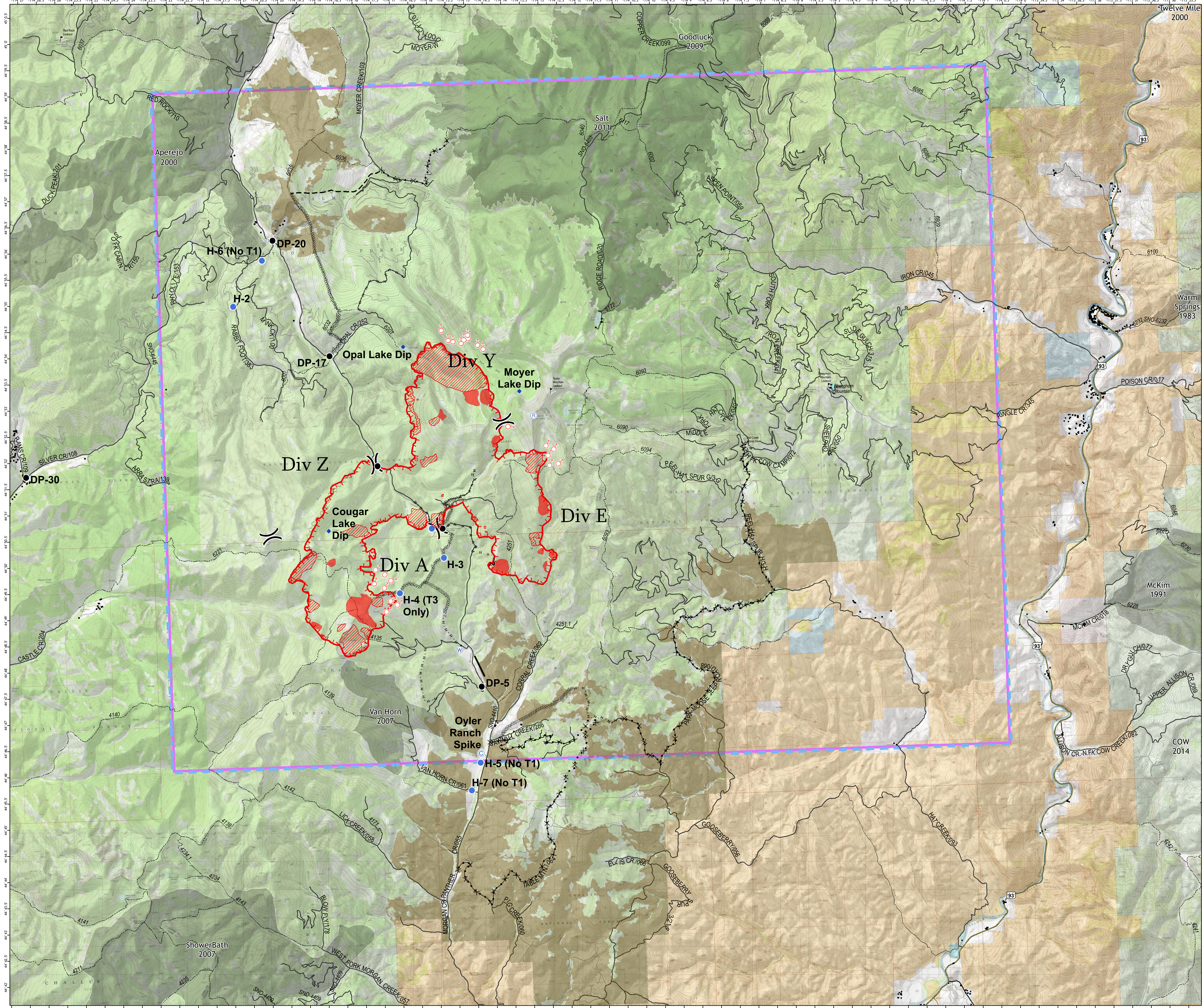
IR Flight:

08/12/2018 01:05

ID-SCF-018152

August 12, 2018

- Camp
- Dip Site
- Drop Point
- Helispot
- Repeater
- Spot Fire
- Water Source
- Value at Risk
- Division Break
- Admin Site
- Fire Lookout
- Structures
- Uncontrolled Fire Edge
- Controlled Line
- Completed Dozer Line
- Completed Hand Line
- Road as Completed Line
- Proposed Dozer Line
- Planned Fire Line
- Aerial Retardant Drop
- TFR 8/5689
- Sage Grouse Habitat
- Fire History
- Surface Management Agency**
- Bureau of Land Management
- State
- Idaho Dept of Fish & Game
- Forest Service
- Private/Unclassified
- Intense Heat
- Scattered Heat



NAD 1983 UTM zone 12N