



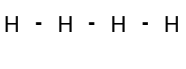





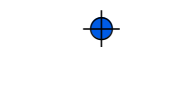






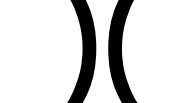

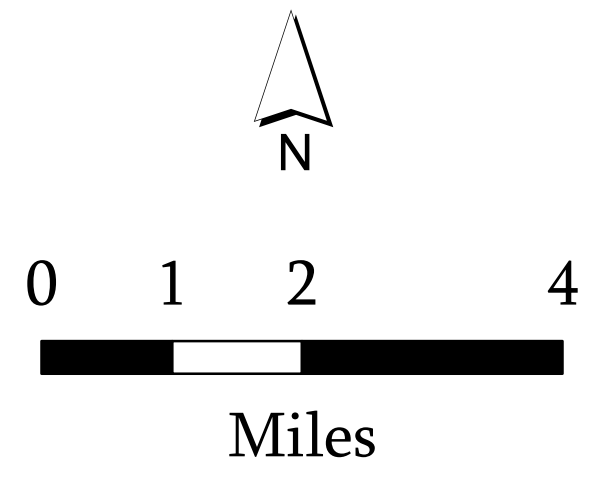
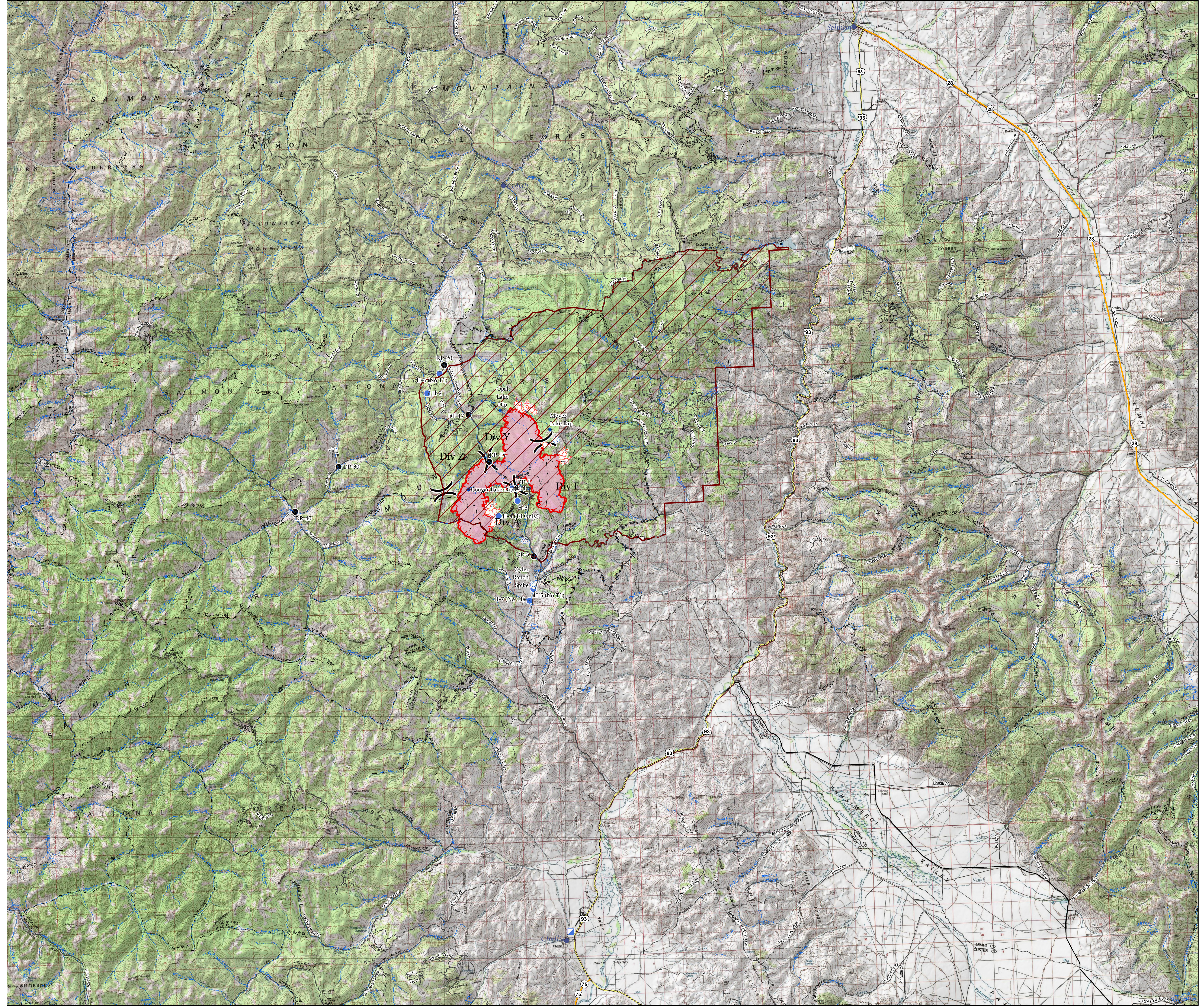




# Transportation Map Rabbit Foot Fire

10,015 Acres  
IR Flight:  
8/12/2018 1:05  
ID-SCF-018152  
August 12, 2018

-  Closure Area
-  Uncontrolled Fire Edge
-  Completed Line
-  Completed Dozer Line
-  Completed Hand Line
-  Road as Completed Line
-  Proposed Dozer Line
-  Planned Fire Line
-  Aerial Retardant Drop
-  Camp
-  Dip Site
-  Drop Point
-  Helispot
-  Incident Command Post
-  Repeater
-  Spot Fire
-  Water Source
-  Value at Risk
-  Division Break



NAD 1983 UTM zone 12N