

# Operations




















Rabbit Foot


ID-SCF-08152

08/13/2018

15,767 Acres



-  Dip Site
-  Drop Point
-  Helispot
-  Mobile Weather Unit
-  Repeater
-  Water Source
-  Value at Risk
-  Division Break
-  Branch Break
-  Uncontrolled Fire Edge
-  Controlled Line
-  Completed Dozer Line
-  Completed Hand Line
-  Road as Completed Line
-  Proposed Dozer Line
-  Planned Fire Line
-  Sage Grouse Habitat
-  IA Area
-  Fire History



Datum: NAD 1983 UTM Zone 11N  
Created by: AKranch  
Created Date: 8/13/2018

