



IAP Map Rabbit Foot Fire

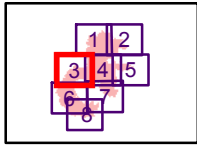
15,767 Acres










GIS Mapping

ID-SCF-018152

August 13, 2018

Page 3 of 8



-  Dip Site
-  Drop Point
-  Helispot
-  Value at Risk
-  Uncontrolled Fire Edge
-  Completed Dozer Line
-  Road as Completed Line
-  Aerial Retardant Drop
-  Trail

0 2 4 6 8



Miles



NAD 1983 UTM Zone 12N

