



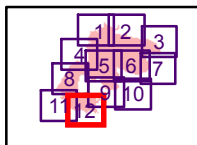
IAP Rabbit Foot Fire






23,008 Acres
GIS Mapping

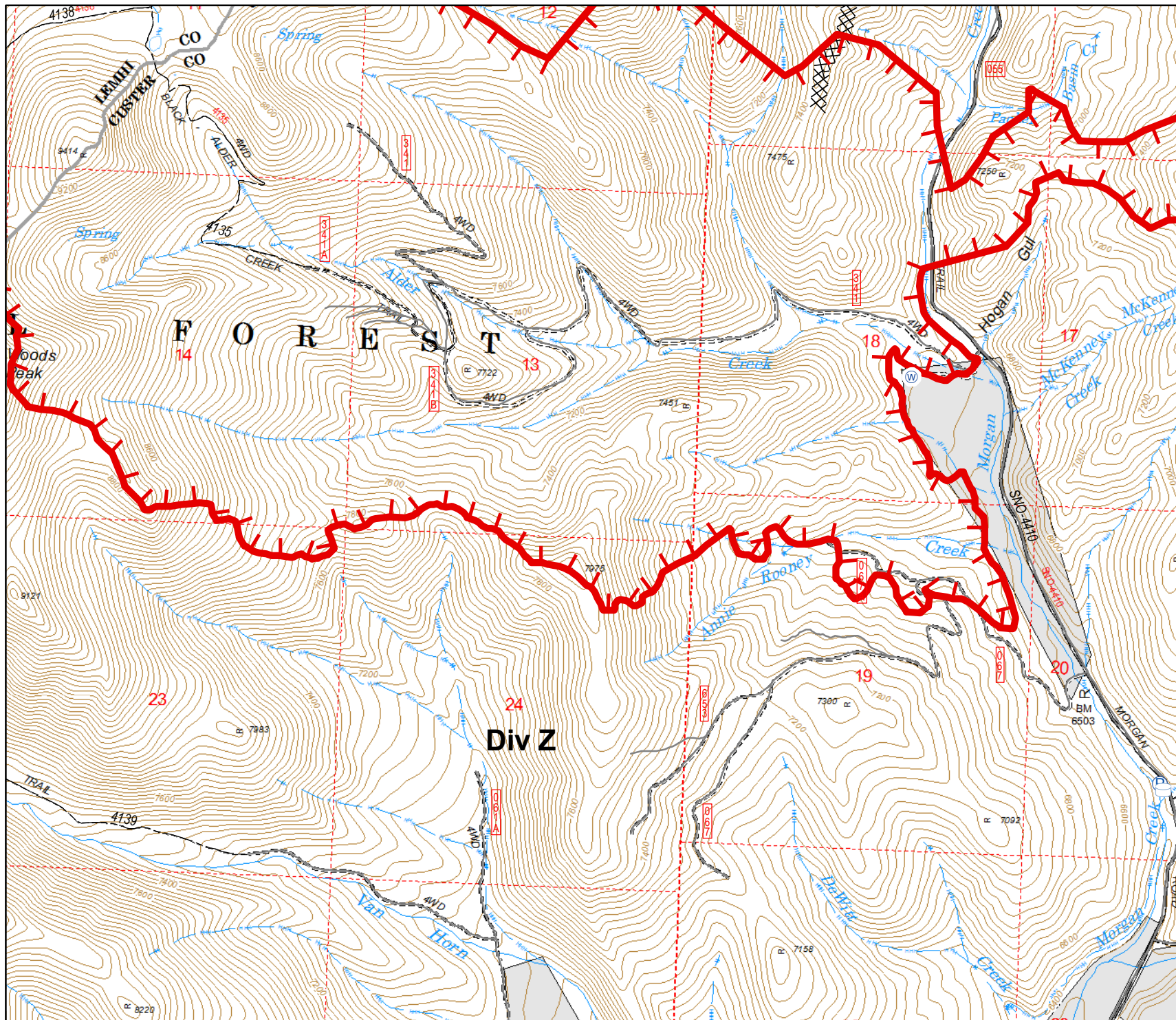
ID-SCF-018152

August 14, 2018

Page 12 of 8



-  Pump
-  Water Source
-  Water Tank
-  Uncontrolled Fire Edge
-  Completed Dozer Line



0 2 4 6 8



Miles

