



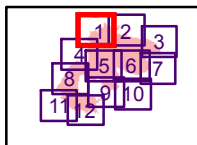
IAP Rabbit Foot Fire

23,008 Acres
GIS Mapping

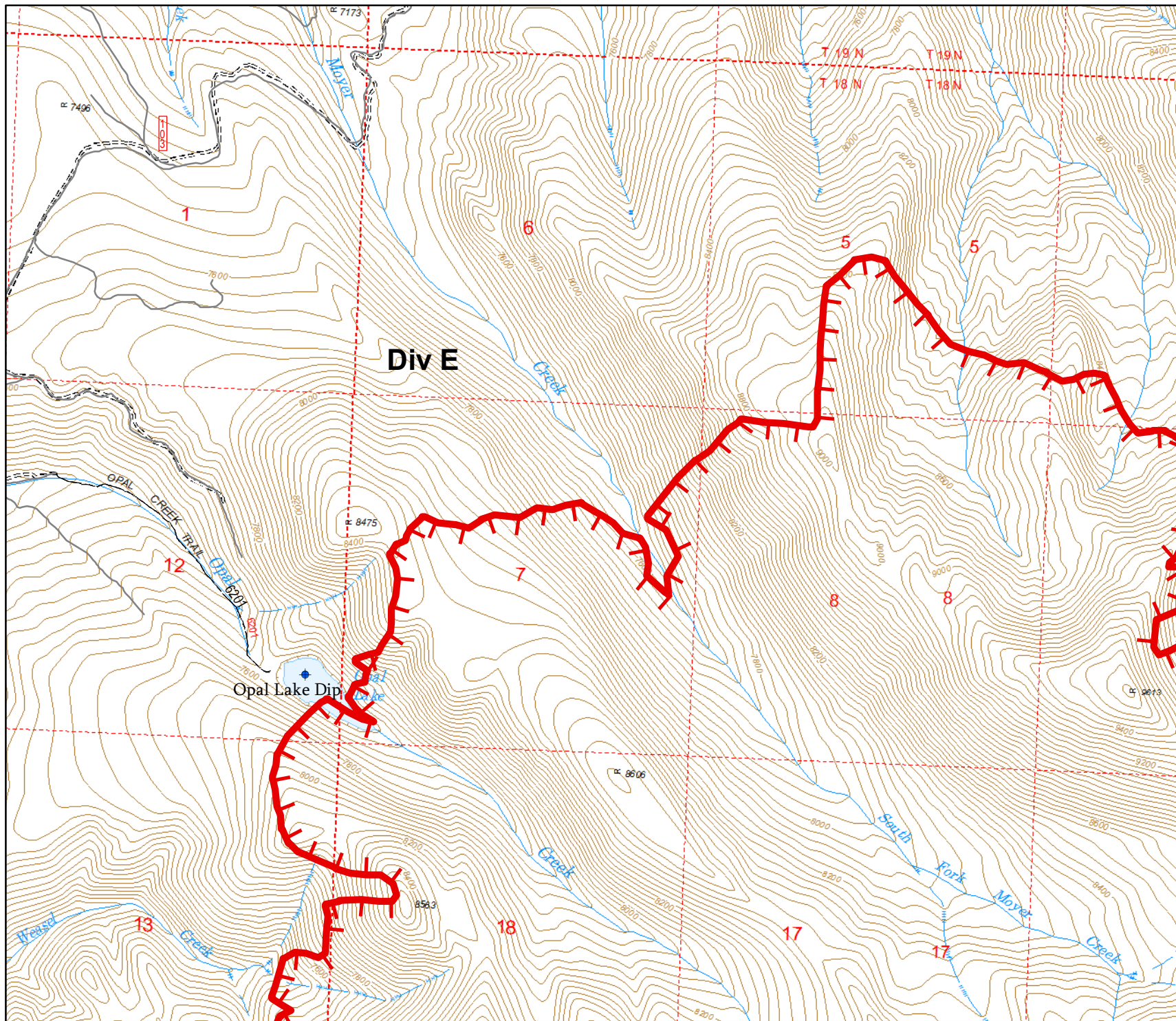
ID-SCF-018152

August 14, 2018

Page 1 of 8



- Dip Site
- Uncontrolled Fire Edge



0 2 4 6 8



Miles





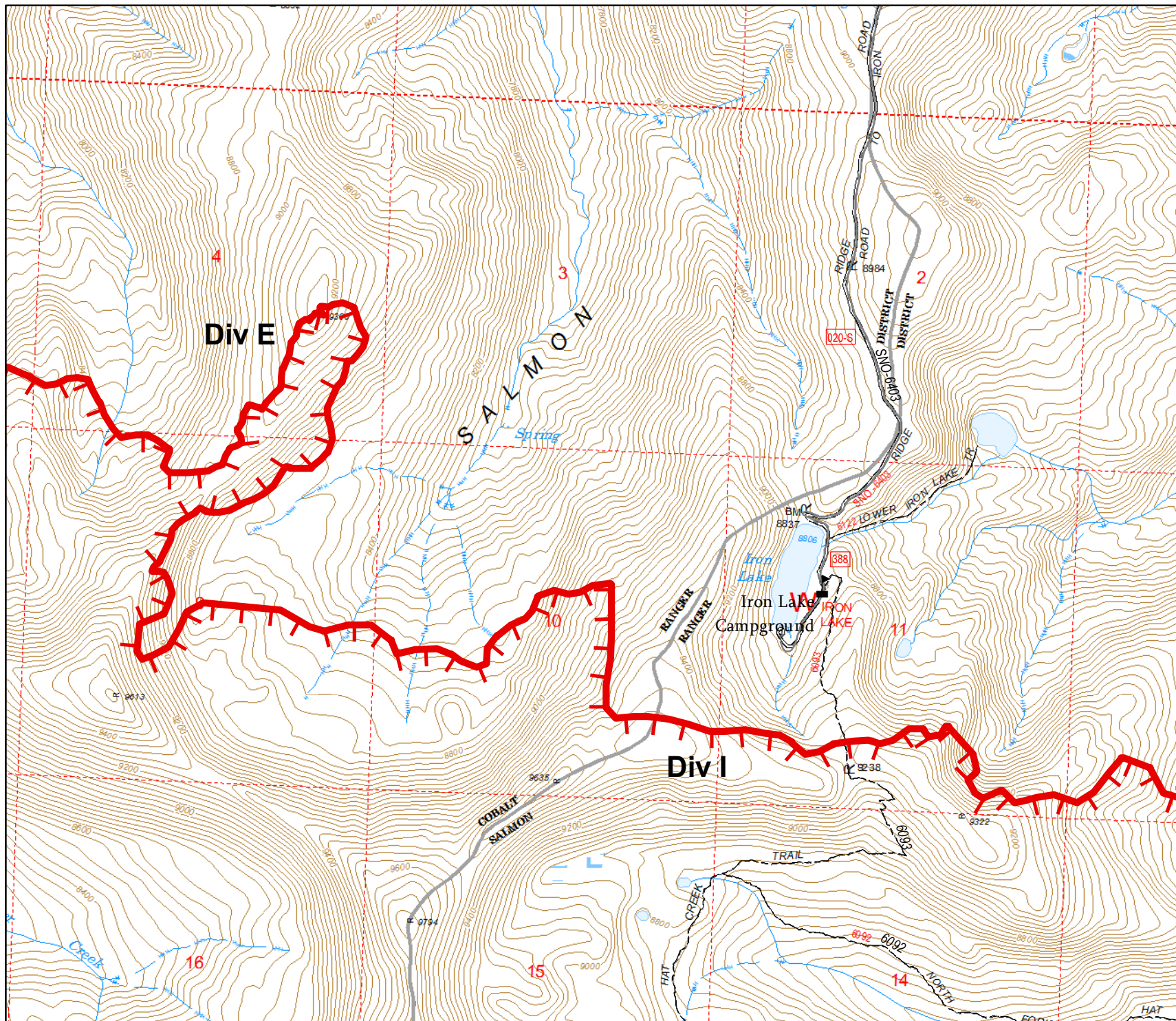
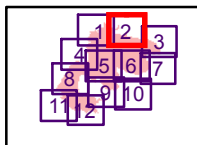
IAP
Rabbit Foot Fire

23,008 Acres
GIS Mapping

ID-SCF-018152

August 14, 2018

Page 2 of 8



0 2 4 6 8



Miles





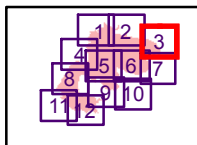
IAP Rabbit Foot Fire


23,008 Acres
GIS Mapping

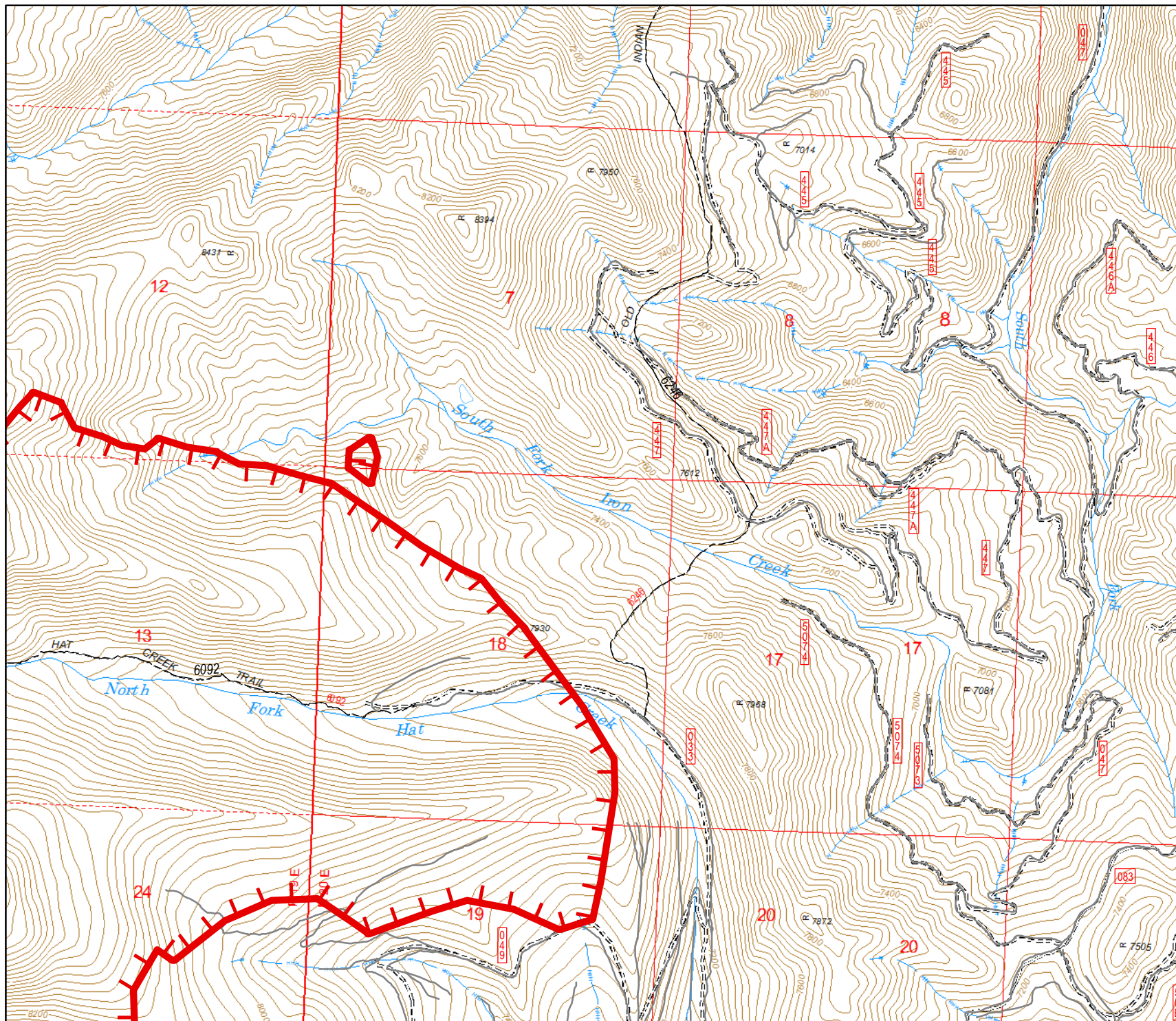
ID-SCF-018152

August 14, 2018

Page 3 of 8



 Uncontrolled Fire Edge



0 2 4 6 8



Miles





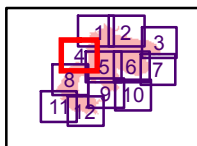
IAP Rabbit Foot Fire


23,008 Acres
GIS Mapping

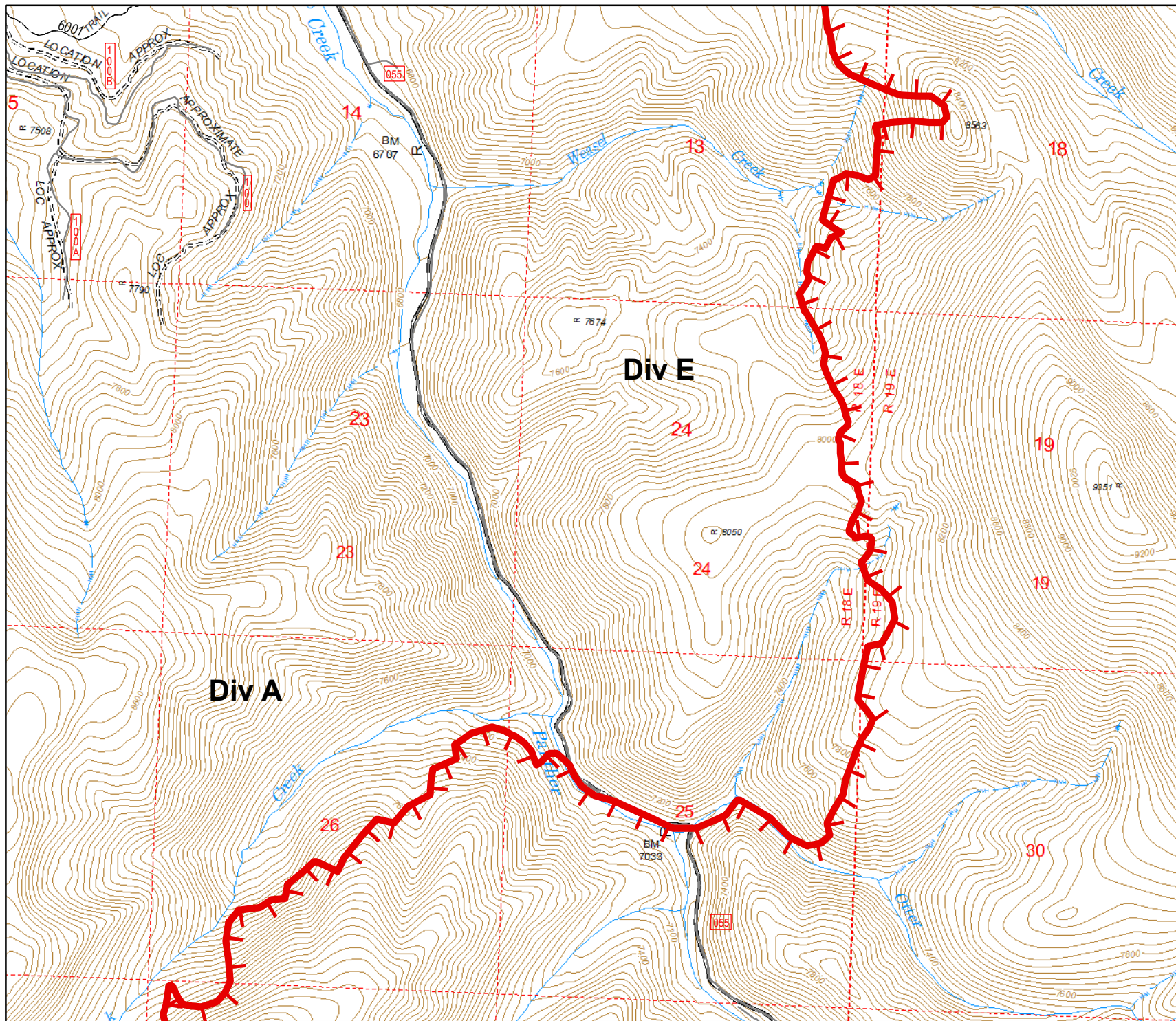
ID-SCF-018152

August 14, 2018

Page 4 of 8



 Uncontrolled Fire Edge



0 2 4 6 8



Miles





IAP

Rabbit Foot Fire

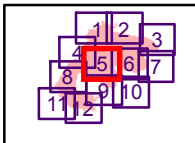
23,008 Acres









GIS Mapping

ID-SCF-018152

August 14, 2018

Page 5 of 8



-  Helispot
-  Repeater
-  Value at Risk
-  Uncontrolled Fire Edge
-  Completed Dozer Line
-  Completed Hand Line
-  Road as Completed Line
-  Other

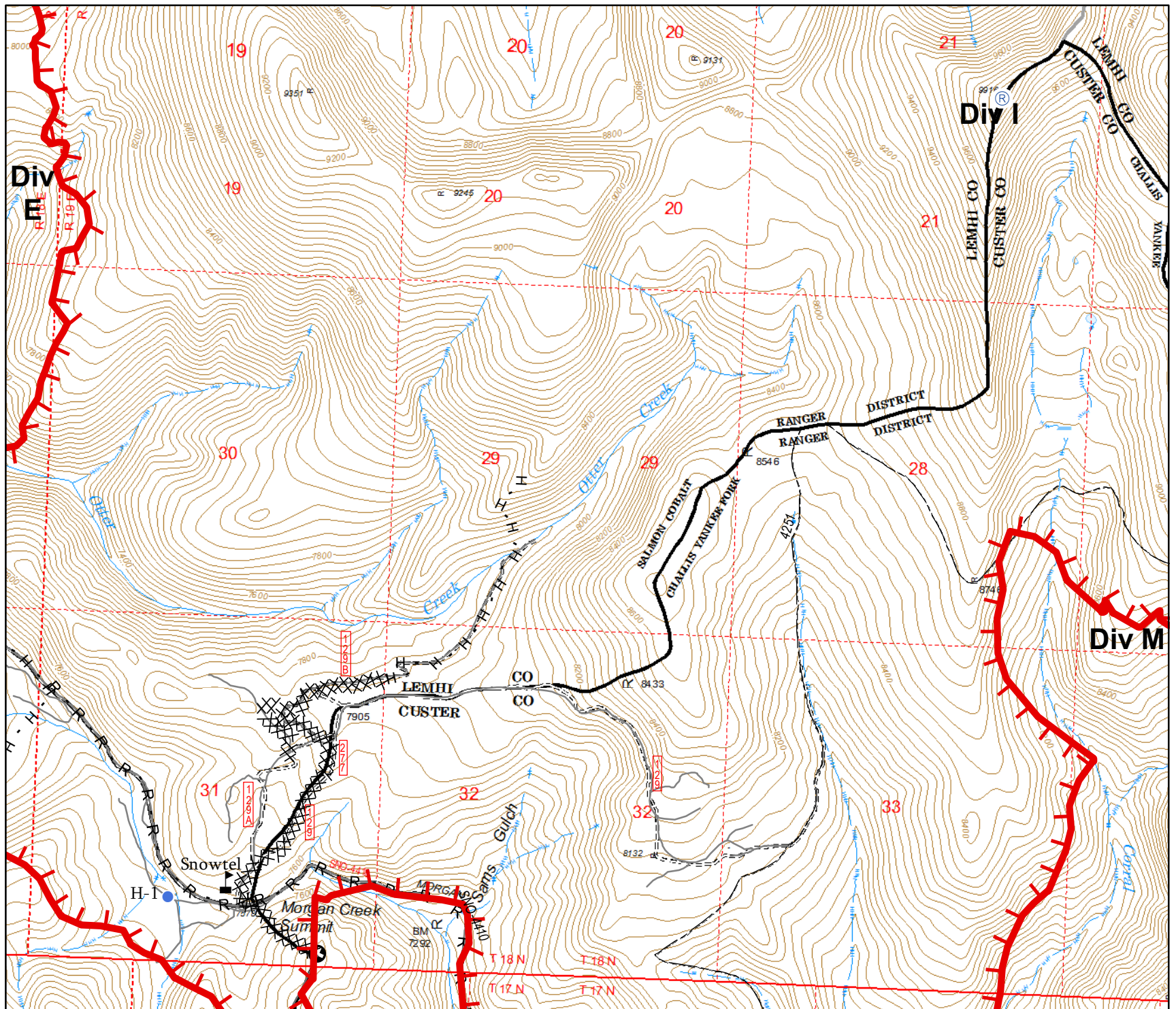
0 2 4 6 8



Miles



NAD 1983 UTM Zone 12N





IAP

Rabbit Foot Fire

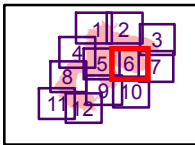
23,008 Acres

GIS Mapping

ID-SCF-018152

August 14, 2018

Page 6 of 8



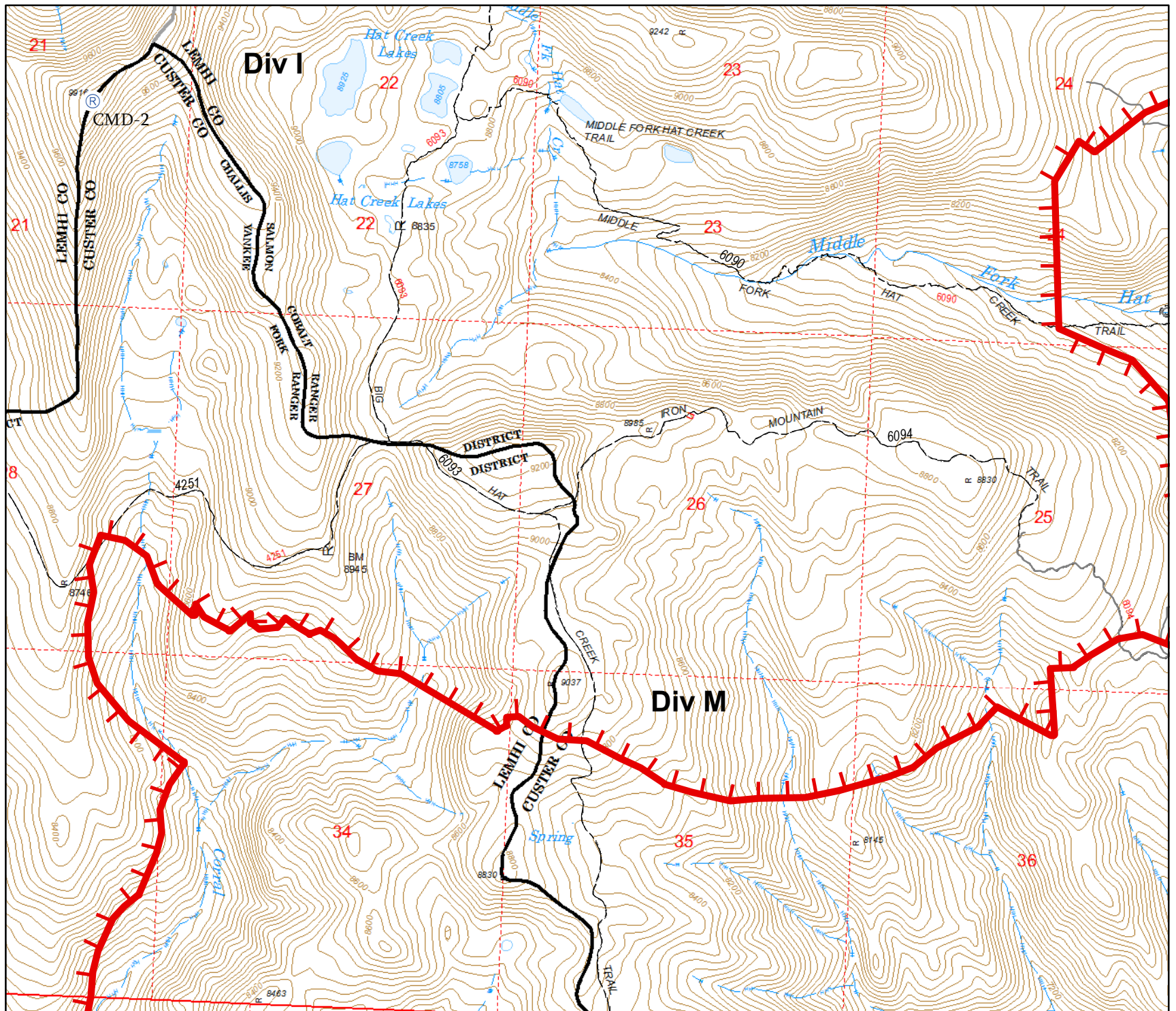
Ⓡ Repeater

Uncontrolled Fire Edge

0 2 4 6 8



Miles





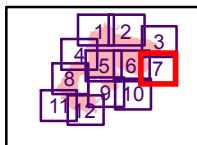
IAP Rabbit Foot Fire

23,008 Acres
GIS Mapping

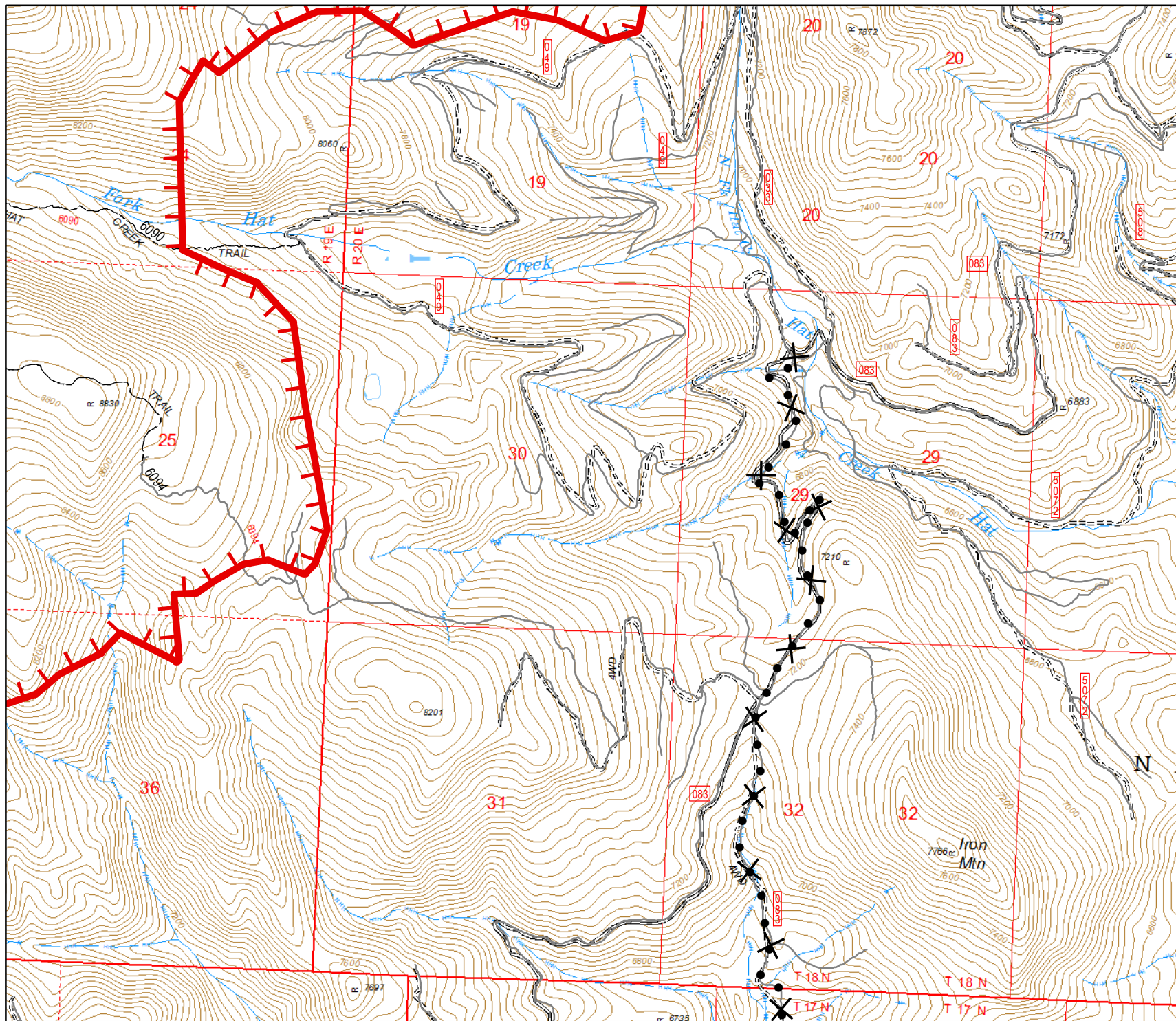
ID-SCF-018152

August 14, 2018

Page 7 of 8



- Uncontrolled Fire Edge
- Proposed Dozer Line



0 2 4 6 8



Miles





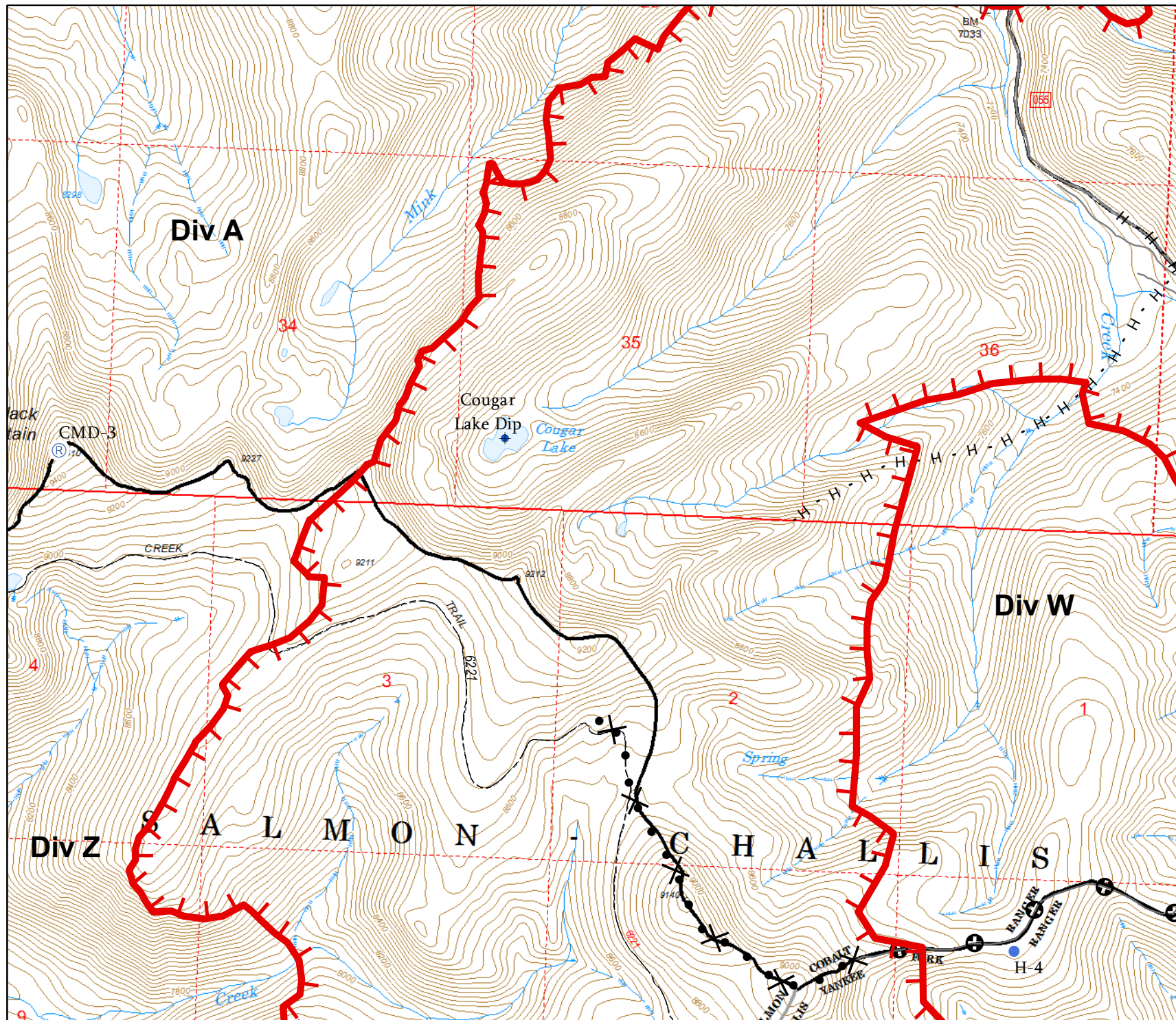
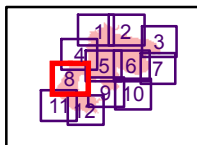
IAP Rabbit Foot Fire

23,008 Acres
GIS Mapping

ID-SCF-018152

August 14, 2018

Page 8 of 8



- Dip Site
- Helispot
- Repeater
- Uncontrolled Fire Edge
- Completed Hand Line
- Road as Completed Line
- Proposed Dozer Line
- Other

0 2 4 6 8



Miles





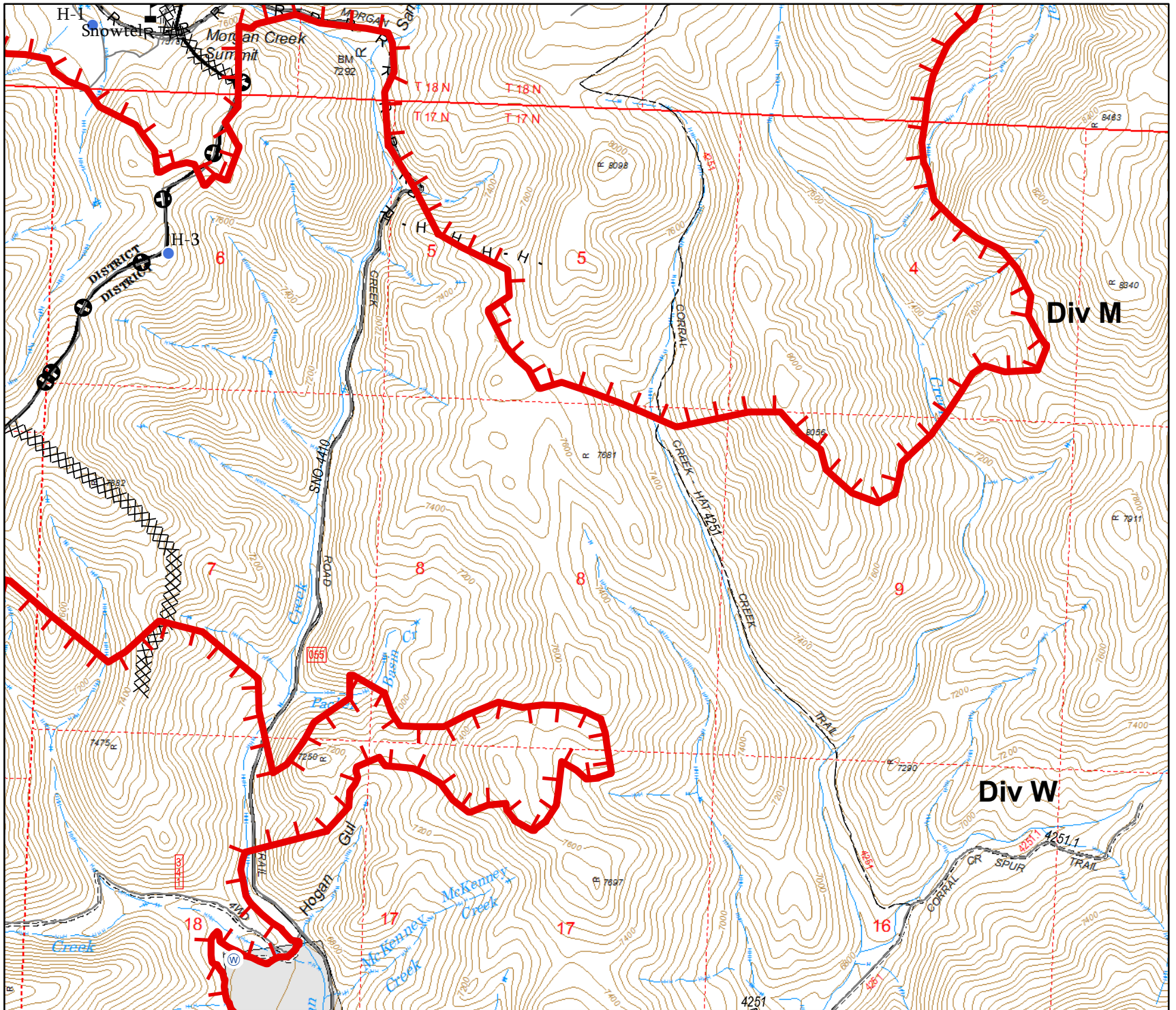
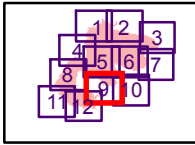
IAP Rabbit Foot Fire










23,008 Acres
GIS Mapping

ID-SCF-018152

August 14, 2018

Page 9 of 8



-  Helispot
-  Water Source
-  Value at Risk
-  Uncontrolled Fire Edge
-  Completed Dozer Line
-  Completed Hand Line
-  Road as Completed Line
-  Other
- 

0 2 4 6 8



Miles





IAP
Rabbit Foot Fire

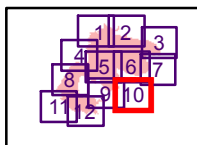
23,008 Acres

GIS Mapping

ID-SCF-018152

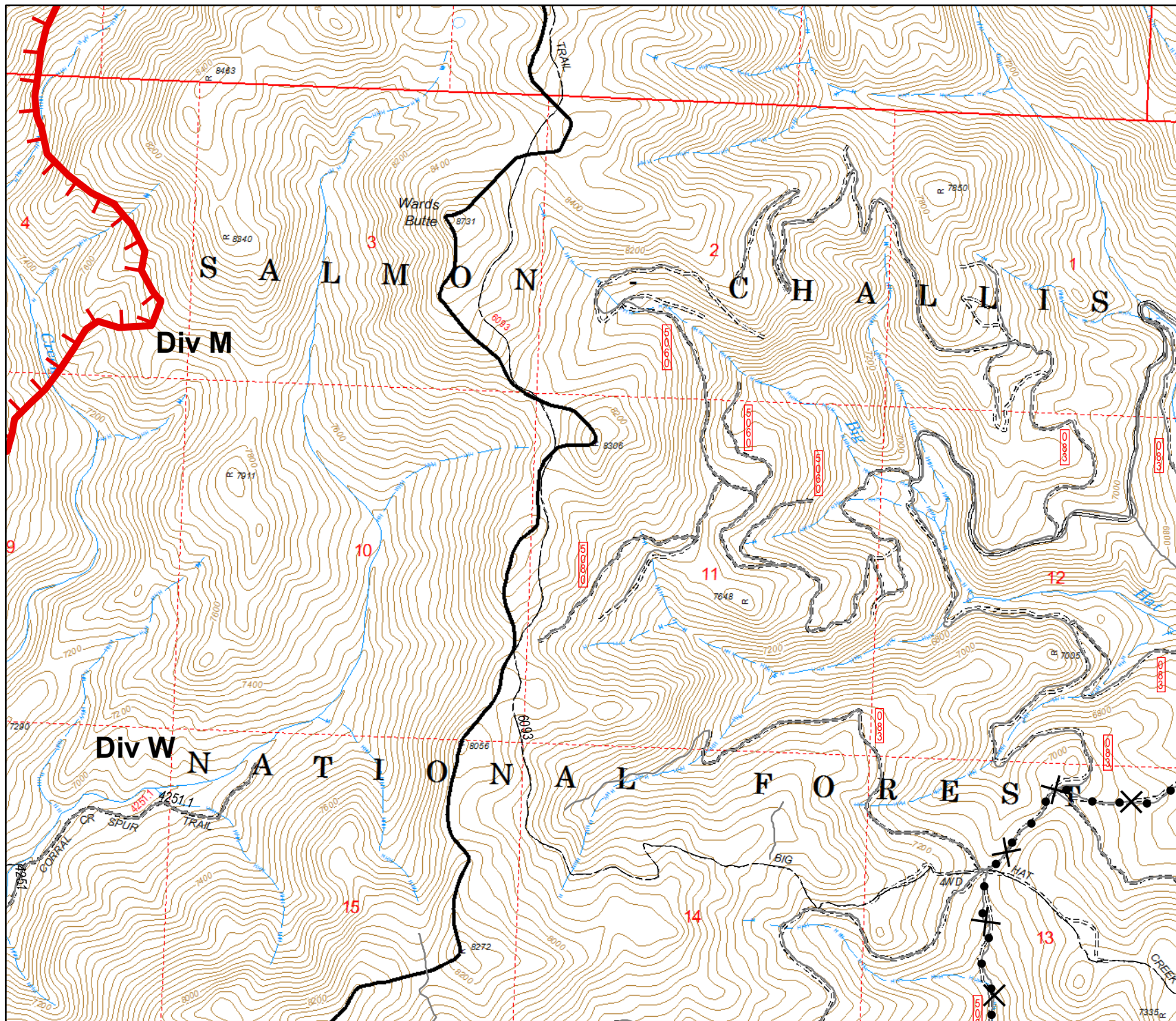
August 14, 2018

Page 10 of 8



Uncontrolled Fire Edge

Proposed Dozer Line



0 2 4 6 8



Miles





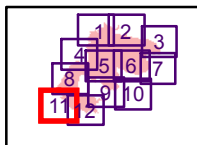
IAP
Rabbit Foot Fire

23,008 Acres
GIS Mapping

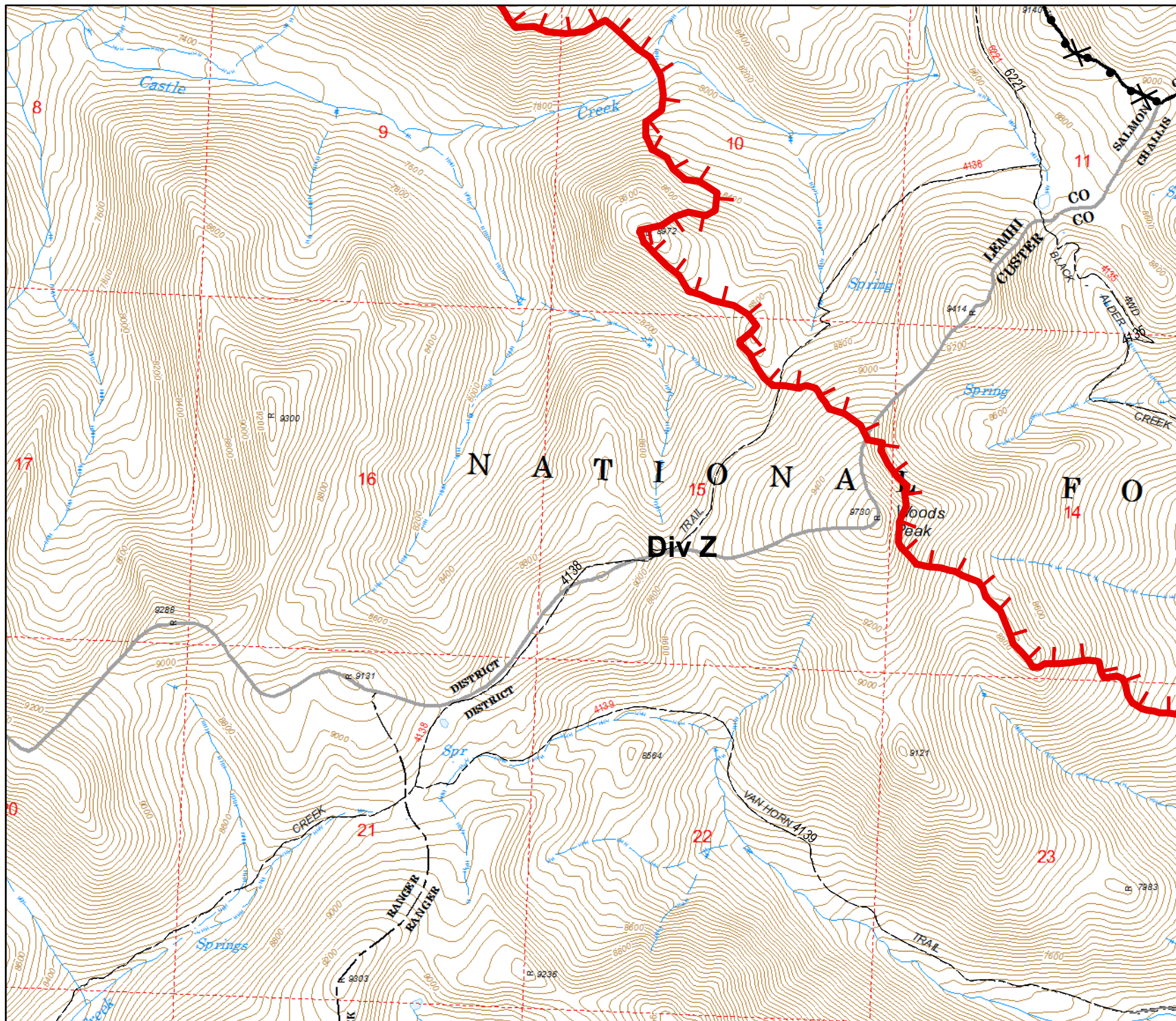
ID-SCF-018152

August 14, 2018

Page 11 of 8



- Uncontrolled Fire Edge
- Proposed Dozer Line



0 2 4 6 8



Miles





IAP Rabbit Foot Fire

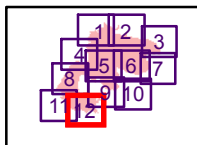
23,008 Acres





GIS Mapping

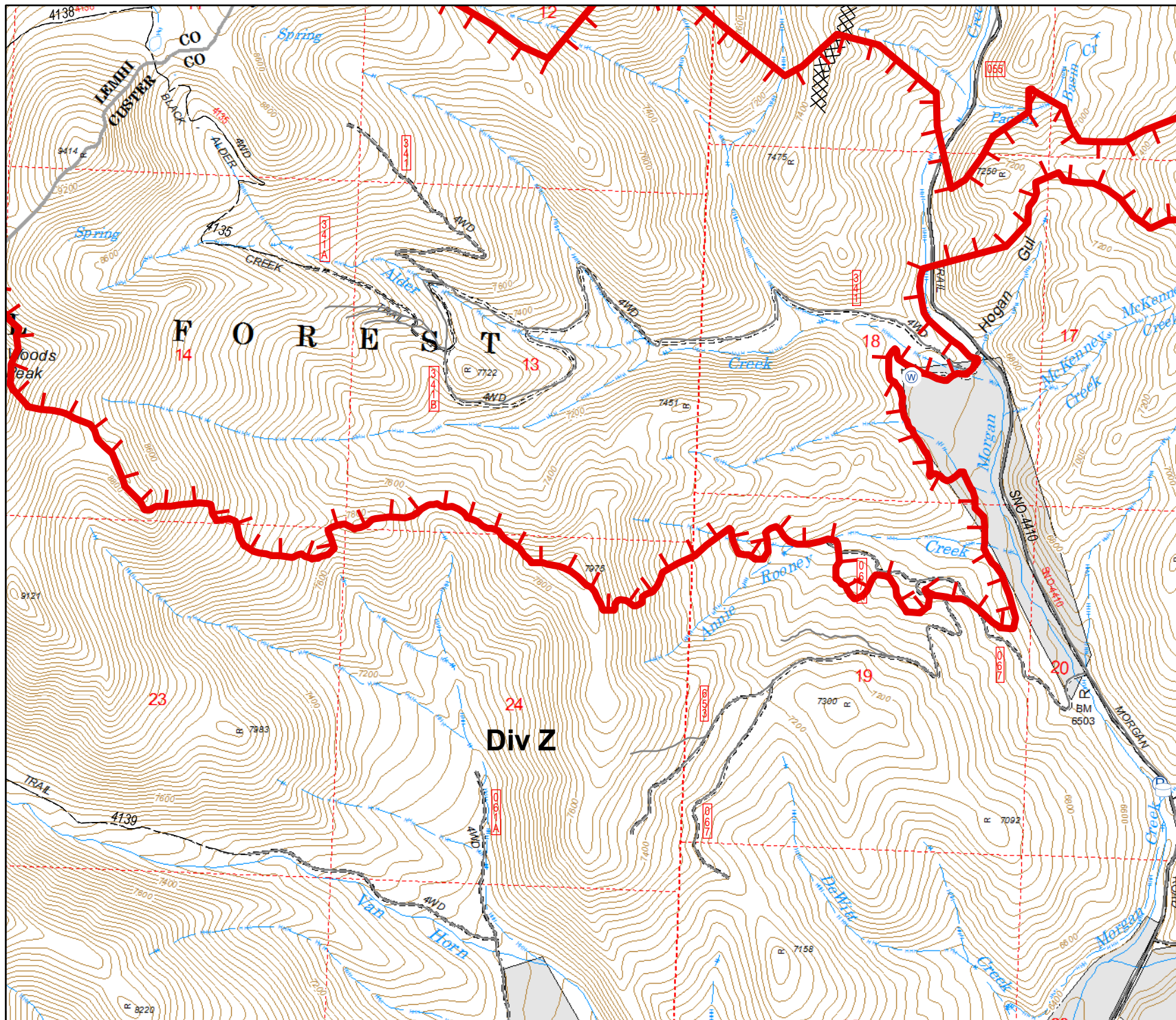
ID-SCF-018152

August 14, 2018

Page 12 of 8



-  Pump
-  Water Source
-  Water Tank
-  Uncontrolled Fire Edge
-  Completed Dozer Line



0 2 4 6 8



Miles

