



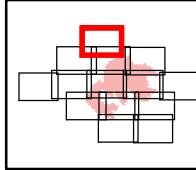
IAP
Rabbit Foot Fire










30,331 Acres


ID-SCF-018152

8/17/2018

Page 1 of 14



-  Uncontrolled Fire Edge
-  Completed Dozer Line
-  Proposed Dozer Line
-  Planned Fire Line
-  Highlighted Manmade Feature
-  Drop Point
-  Hellsport
-  Water Source
-  Division Break


1 in = 0.4 miles
NAD 1983 UTM Zone 12N

