



IAP

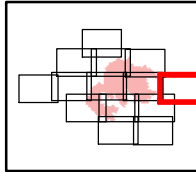
Rabbit Foot Fire





30,331 Acres

ID-SCF-018152

8/17/2018

Page 9 of 14



-  Planned Fire Line
-  Helispot
-  Mobile Weather Unit
-  Value at Risk



1 in = 0.4 miles

NAD 1983 UTM Zone 12N

