

IAP

Rabbit Foot Fire

ID-SCF-018152

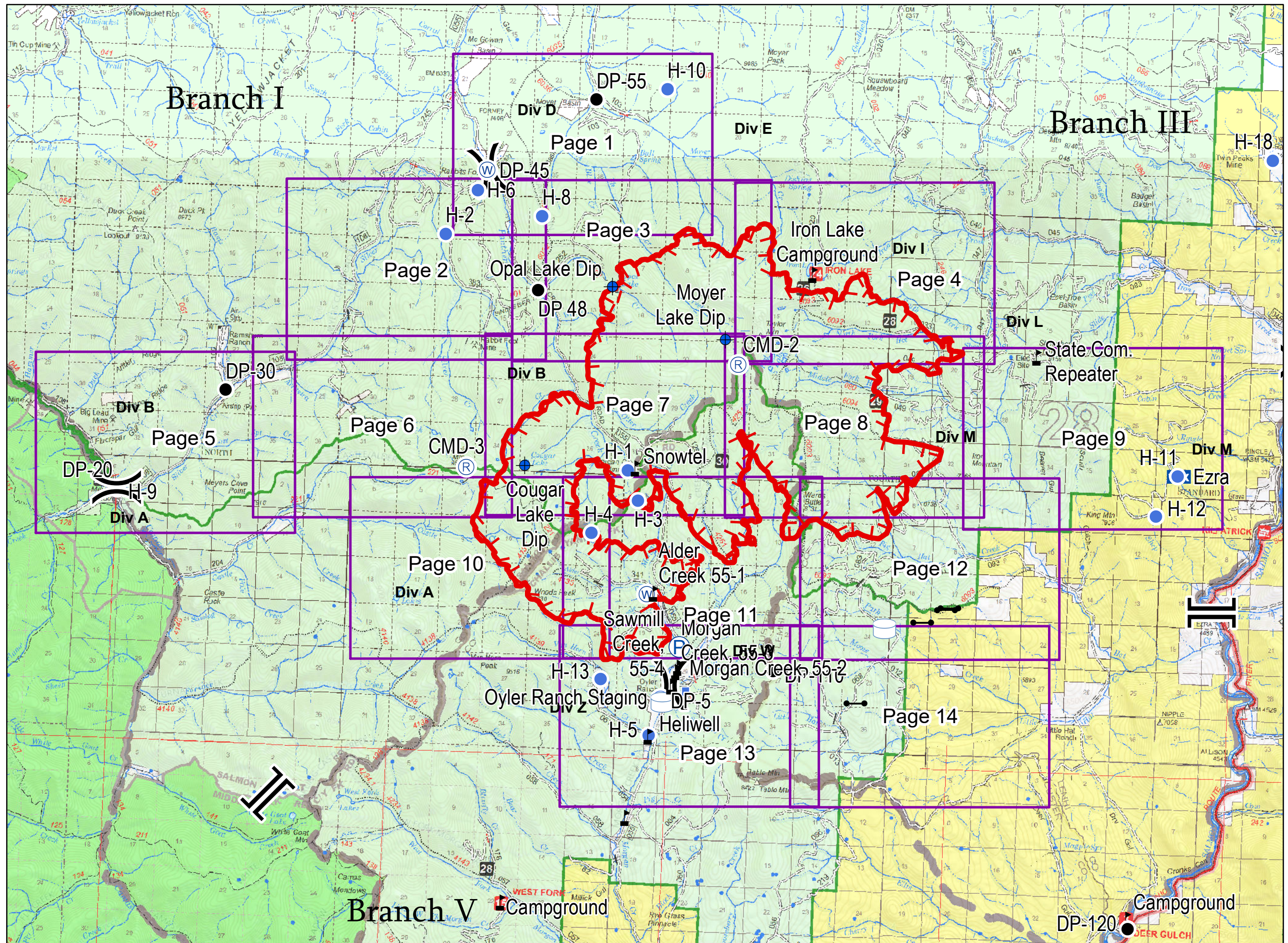
8/17/2018

30,331 Acres



- Uncontrolled Fire Edge
- Dip Site
- Drop Point
- Gate
- Helispot
- Lookout
- Mobile Weather Unit
- Pump
- Repeater
- Staging Area
- Water Source
- Water Tank
- Value at Risk
- Division Break
- Branch Break

0 1 2 Miles
NAD 83 Zone 11N





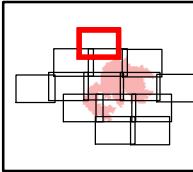
IAP
Rabbit Foot Fire










30,331 Acres


ID-SCF-018152

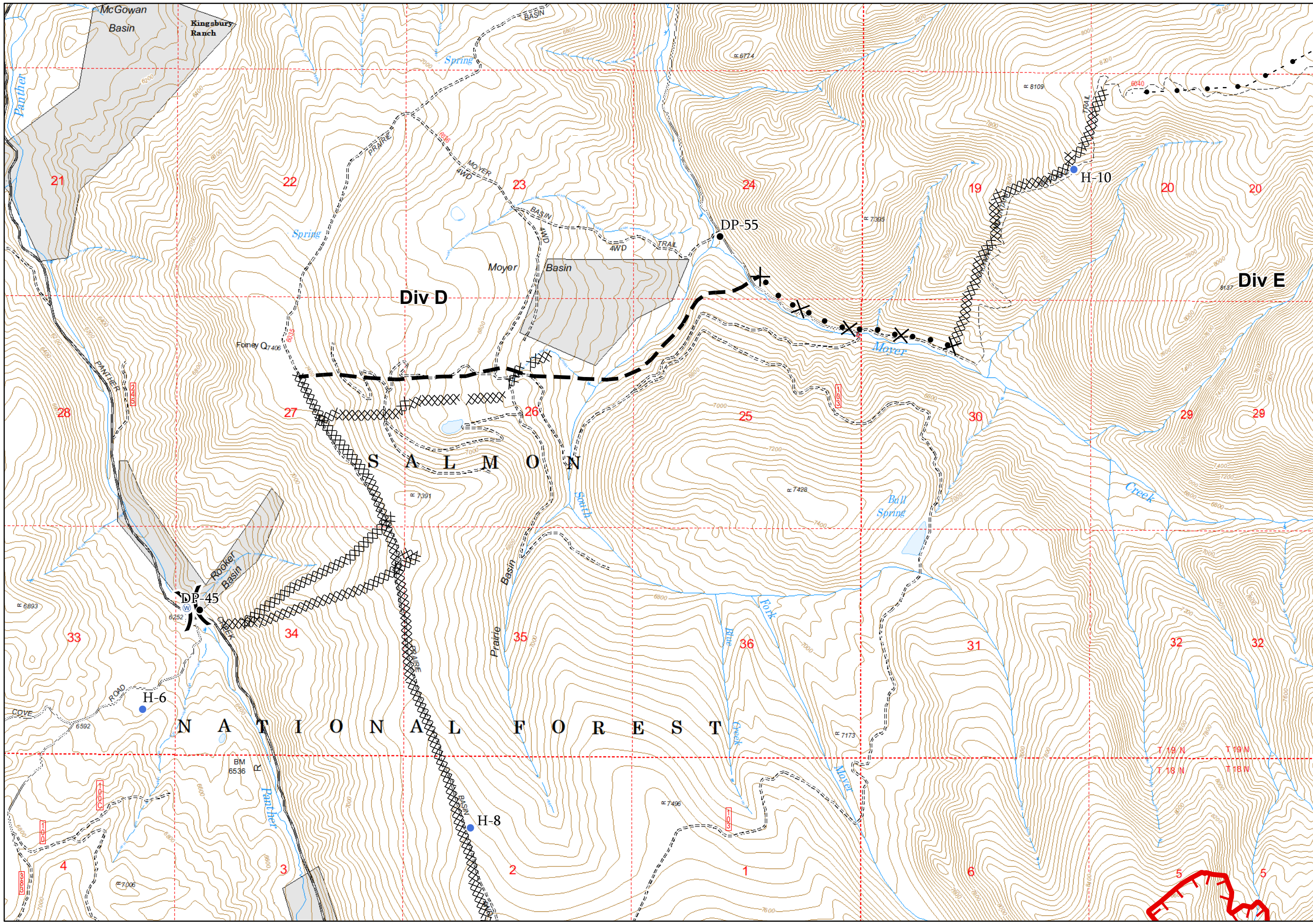
8/17/2018

Page 1 of 14



-  Uncontrolled Fire Edge
-  Completed Dozer Line
-  Proposed Dozer Line
-  Planned Fire Line
-  Highlighted Manmade Feature
-  Drop Point
-  Hellsport
-  Water Source
-  Division Break


1 in = 0.4 miles
NAD 1983 UTM Zone 12N





IAP

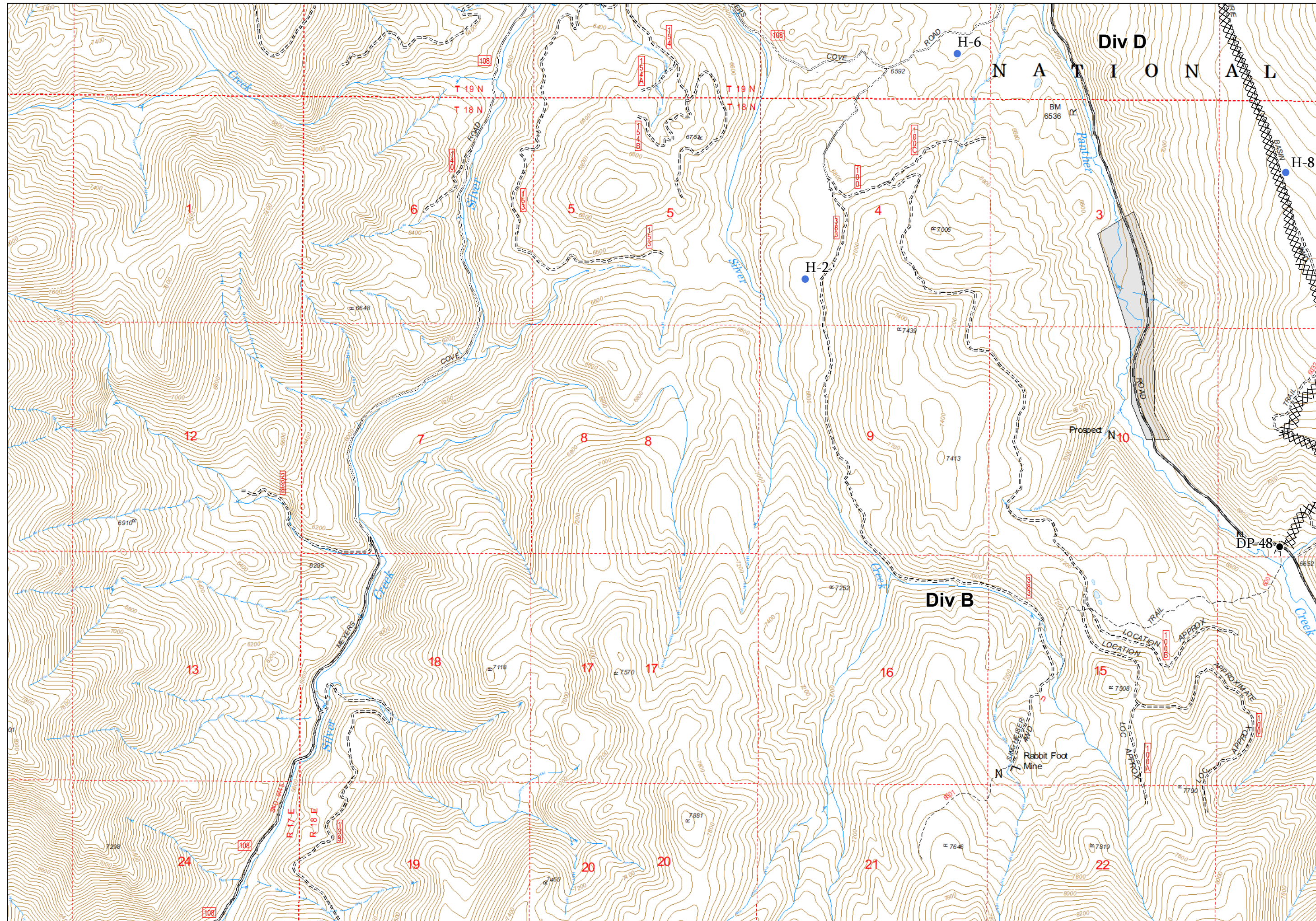
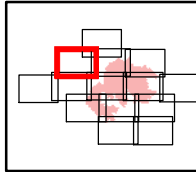
Rabbit Foot Fire

30,331 Acres

ID-SCF-018152

8/17/2018

Page 2 of 14



XXXX Completed Dozer Line

● Drop Point

● Helispot

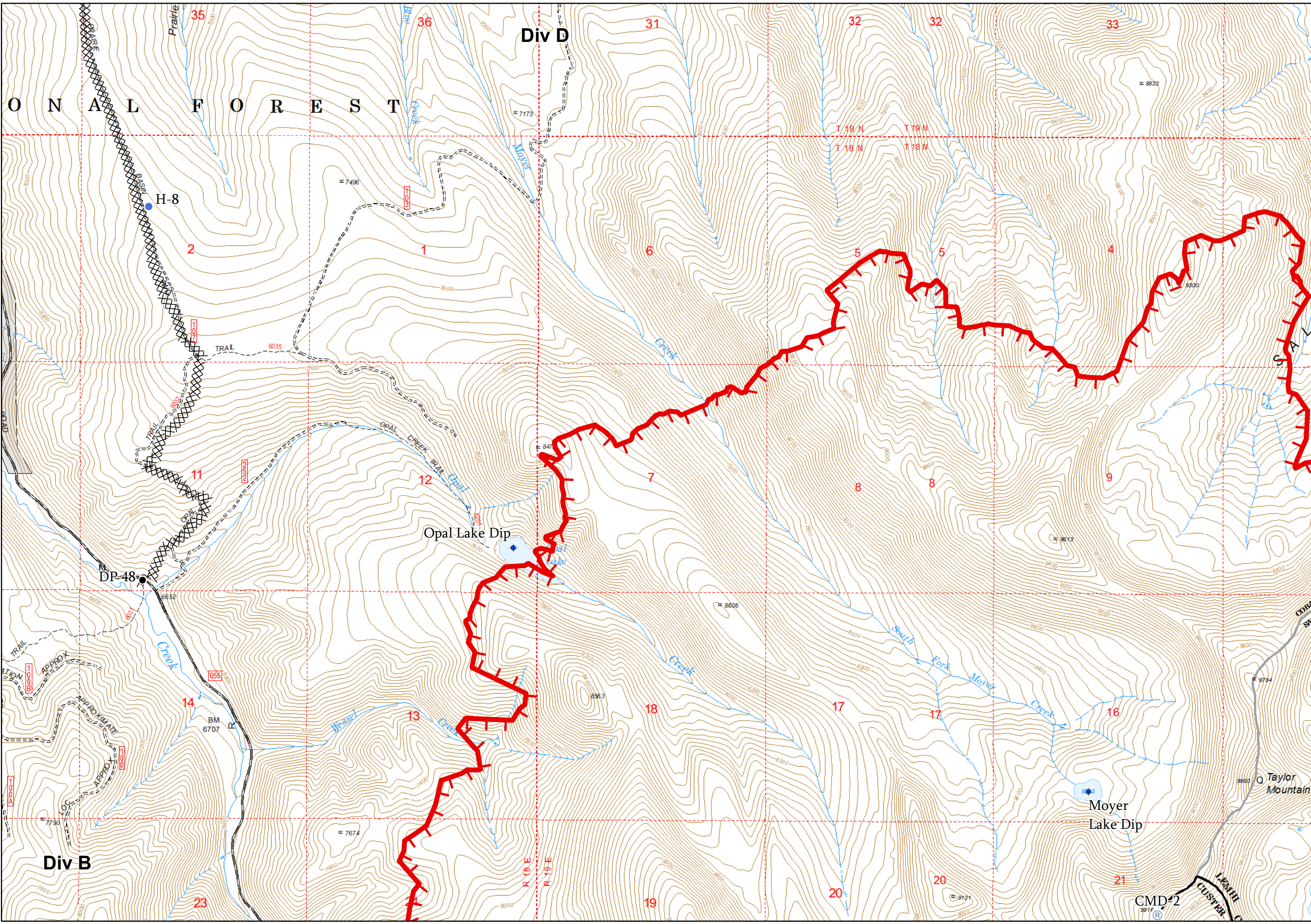
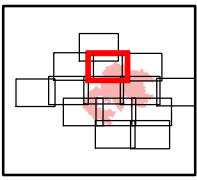


1 in = 0.4 miles

NAD 1983 UTM Zone 12N



IAP
 Rabbit Foot Fire
 30,331 Acres
 ID-SCF-018152
 8/17/2018
 Page 3 of 14



1 in = 0.4 miles
 NAD 1983 UTM Zone 12N

CMD-2
 9811



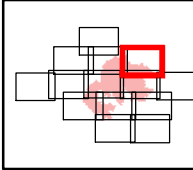
IAP
Rabbit Foot Fire

30,331 Acres

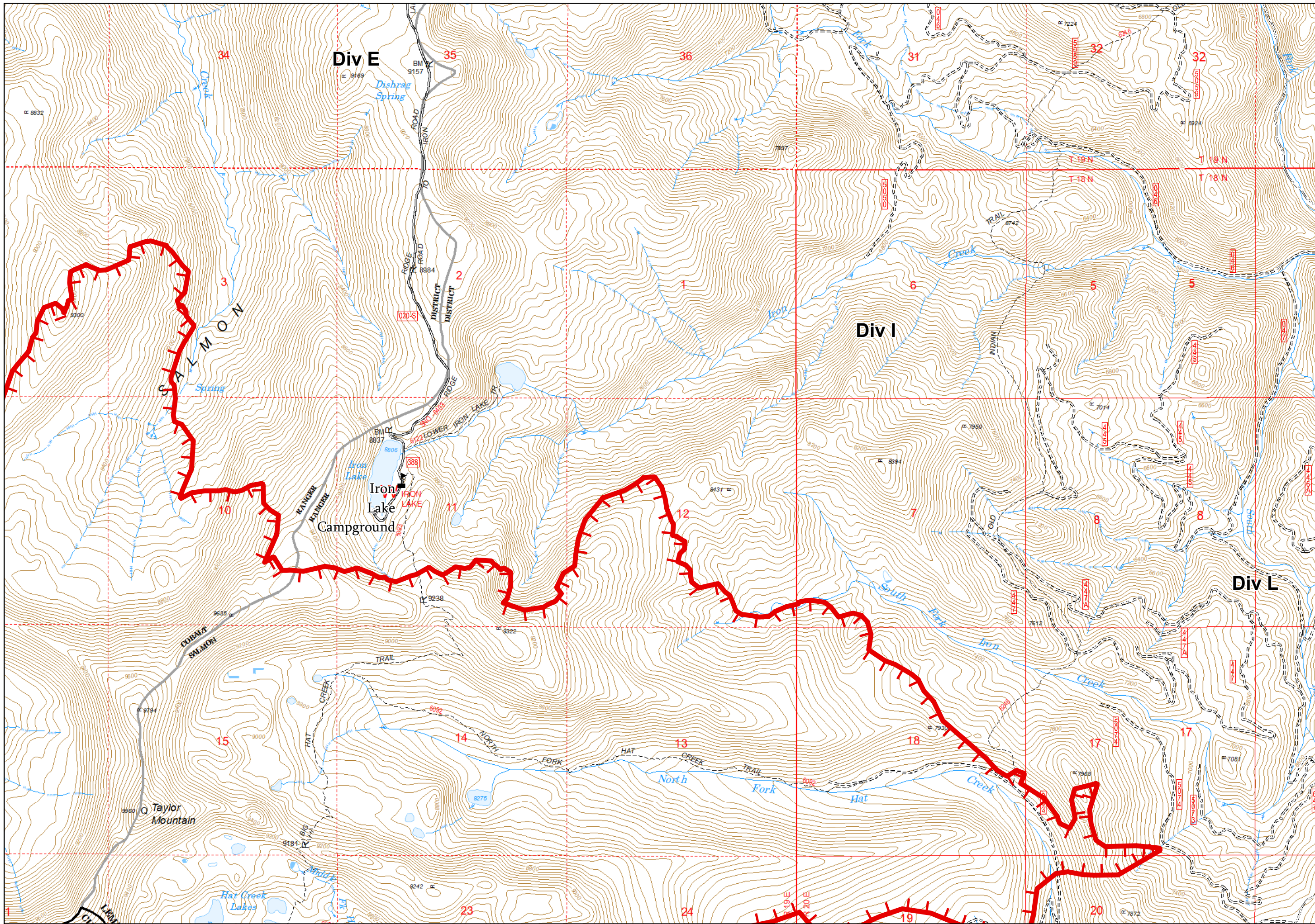
ID-SCF-018152

8/17/2018

Page 4 of 14



1 in = 0.4 miles
NAD 1983 UTM Zone 12N





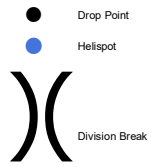
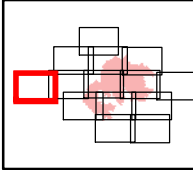
IAP
Rabbit Foot Fire

30,331 Acres

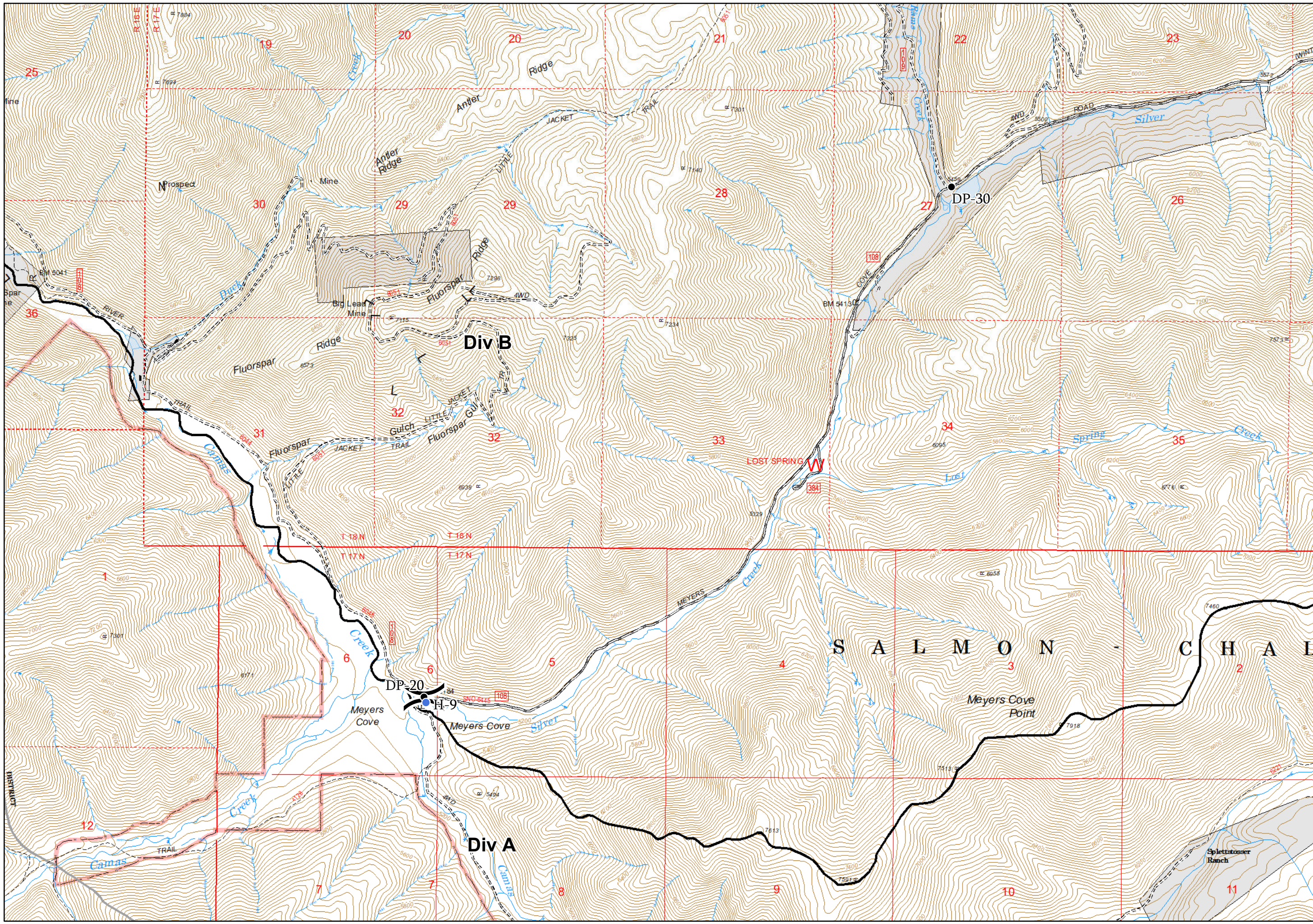
ID-SCF-018152

8/17/2018

Page 5 of 14

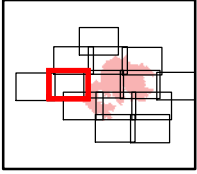


1 in = 0.4 miles
NAD 1983 UTM Zone 12N



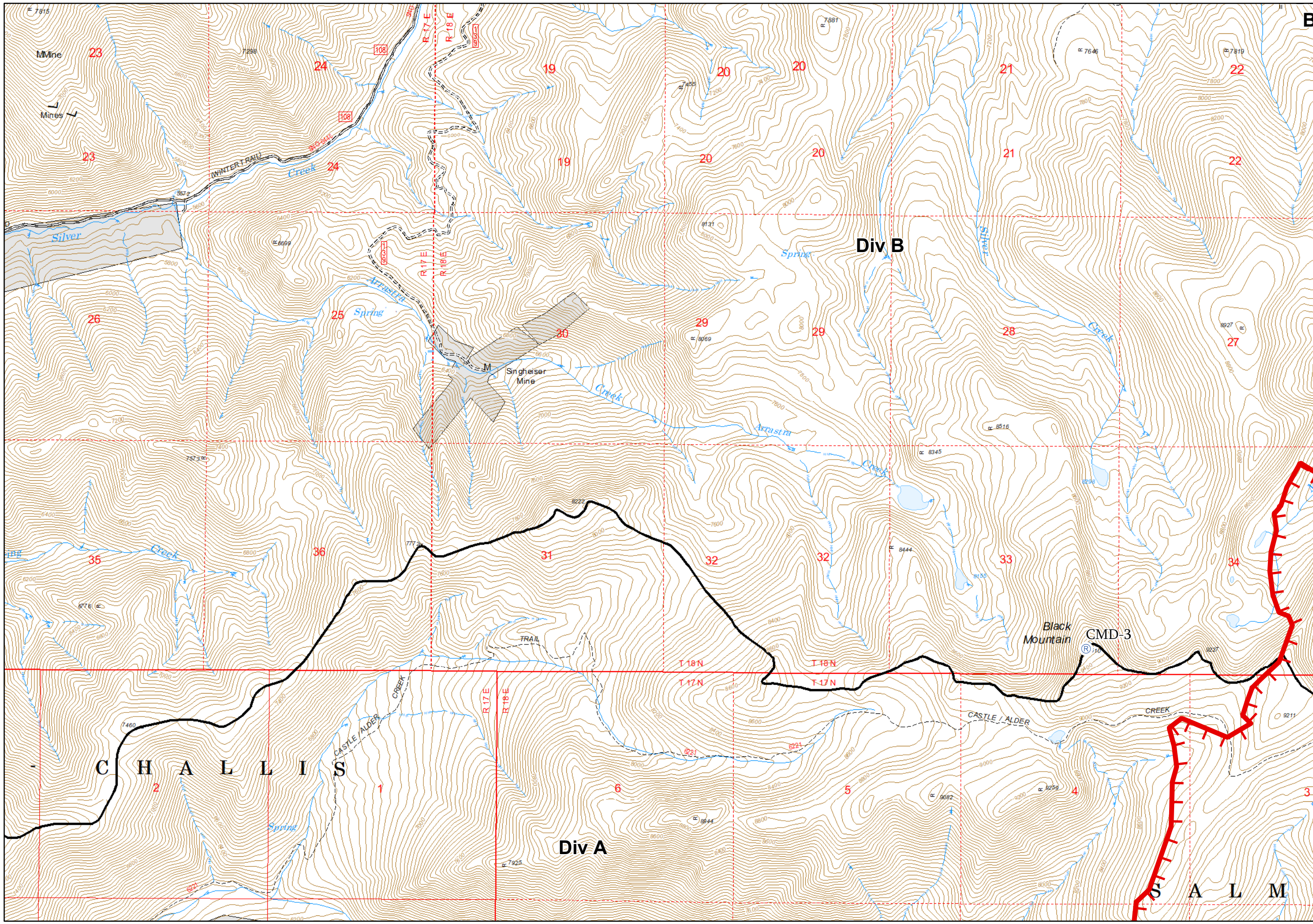


IAP
 Rabbit Foot Fire
 30,331 Acres
 ID-SCF-018152
 8/17/2018
 Page 6 of 14



Uncontrolled Fire Edge
 Repeater

N
 1 in = 0.4 miles
 NAD 1983 UTM Zone 12N





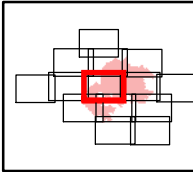
IAP
Rabbit Foot Fire

30,331 Acres

ID-SCF-018152

8/17/2018

Page 7 of 14

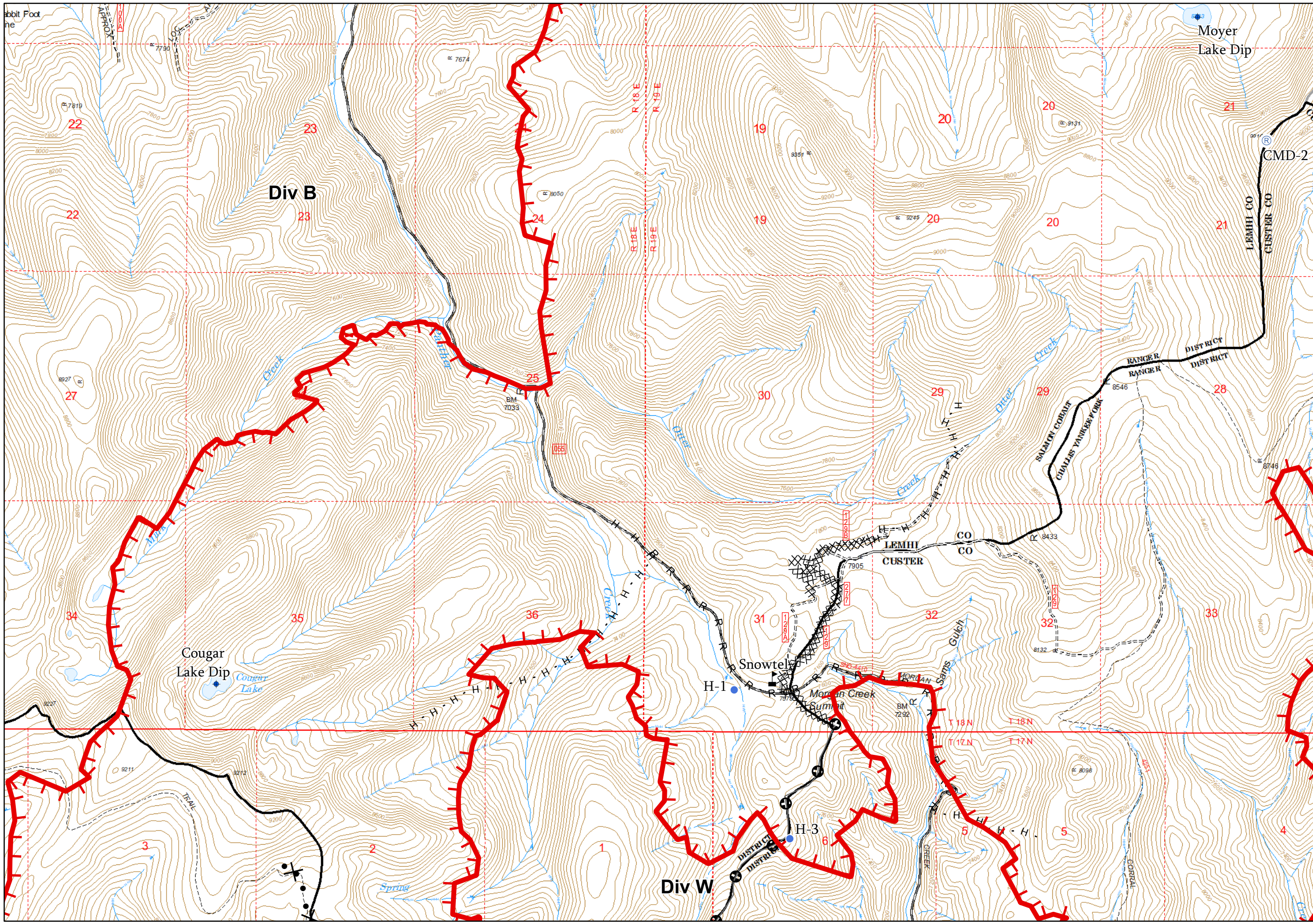


- Uncontrolled Fire Edge
- Completed Dozer Line
- Completed Hand Line
- Road as Completed Line
- Proposed Dozer Line
- Other
- Dip Site
- Helispot
- Repeater
- Value at Risk

N

1 in = 0.4 miles

NAD 1983 UTM Zone 12N





IAP

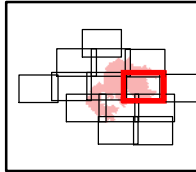
Rabbit Foot Fire

30,331 Acres

ID-SCF-018152

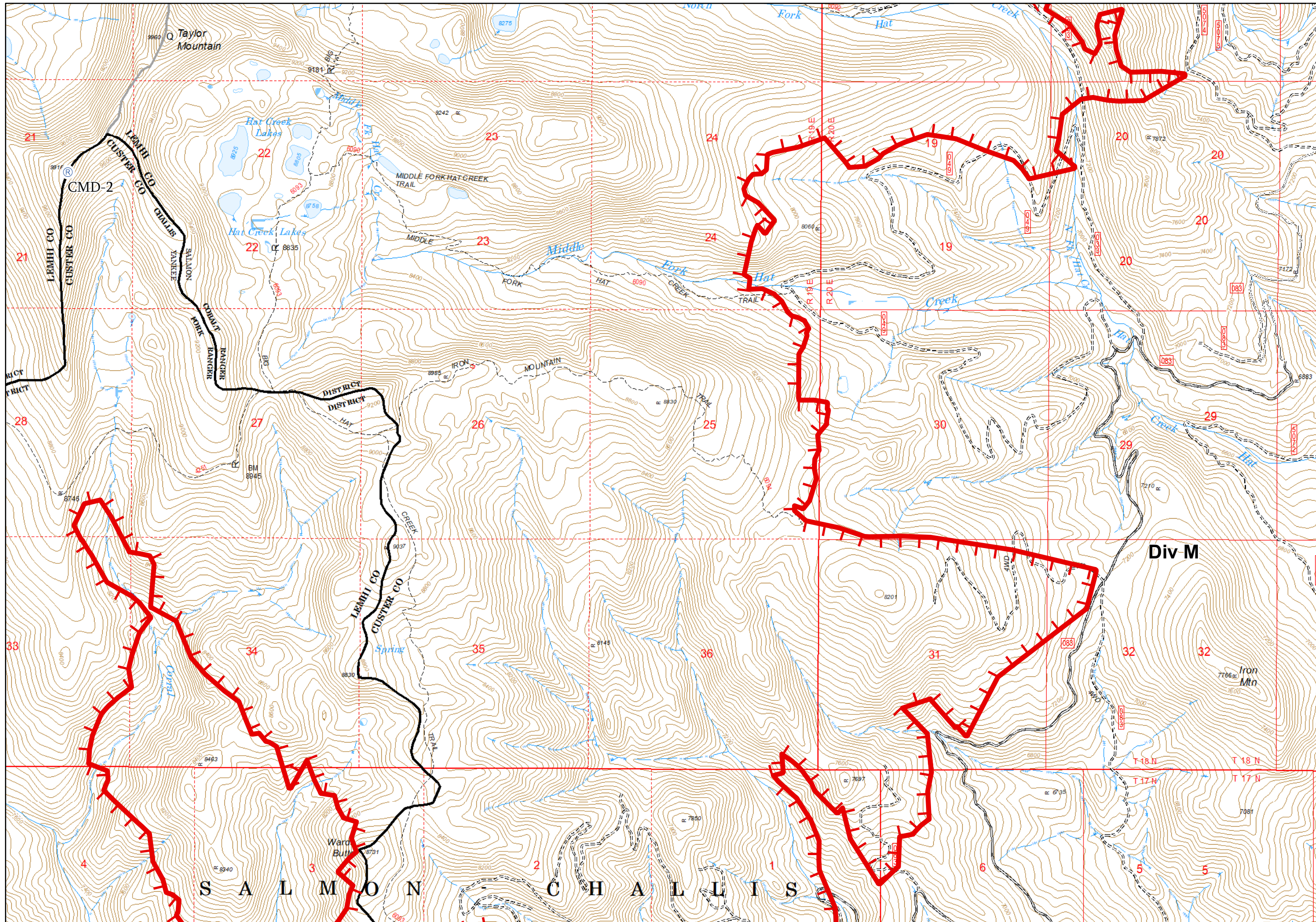
8/17/2018

Page 8 of 14



1 in = 0.4 miles

NAD 1983 UTM Zone 12N





IAP

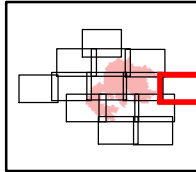
Rabbit Foot Fire





30,331 Acres

ID-SCF-018152

8/17/2018

Page 9 of 14

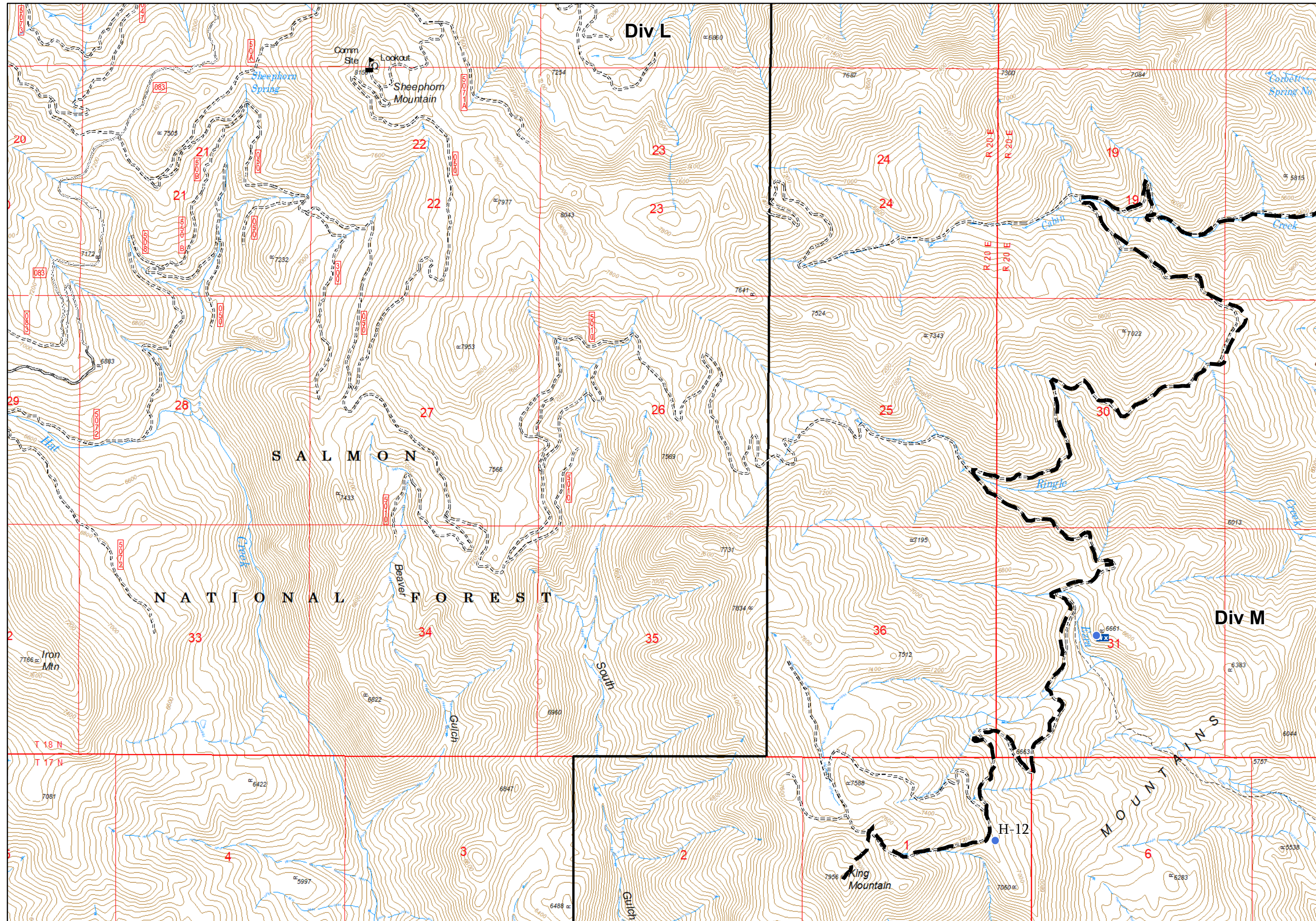


-  Planned Fire Line
-  Helispot
-  Mobile Weather Unit
-  Value at Risk



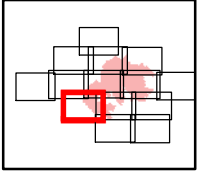
1 in = 0.4 miles

NAD 1983 UTM Zone 12N



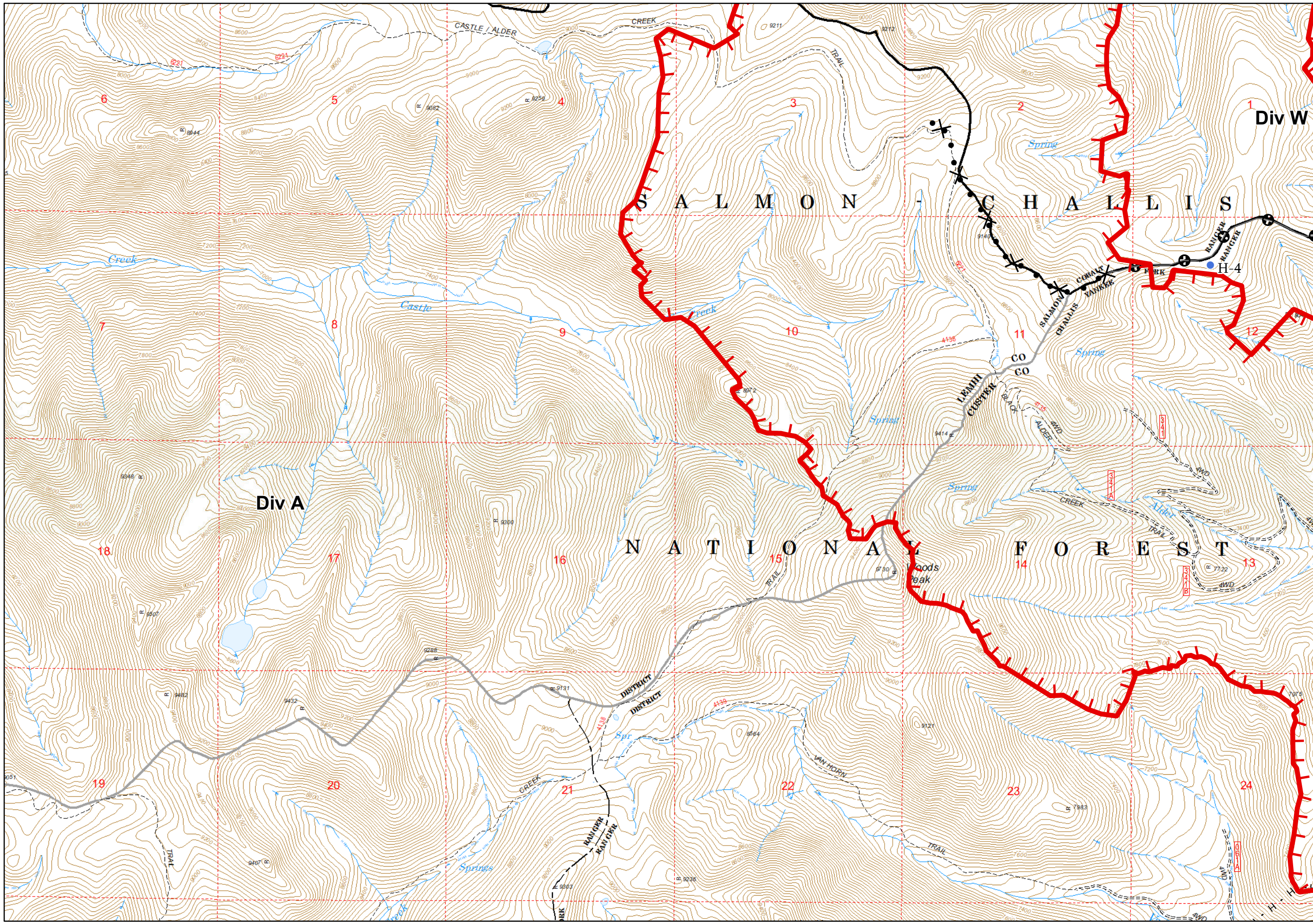


IAP
 Rabbit Foot Fire
 30,331 Acres
 ID-SCF-018152
 8/17/2018
 Page 10 of 14



- Uncontrolled Fire Edge
- Completed Hand Line
- Proposed Dozer Line
- Other
- Helispot

N
 1 in = 0.4 miles
 NAD 1983 UTM Zone 12N





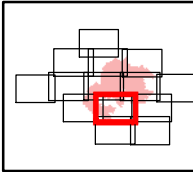
IAP
Rabbit Foot Fire

30,331 Acres

ID-SCF-018152

8/17/2018

Page 11 of 14

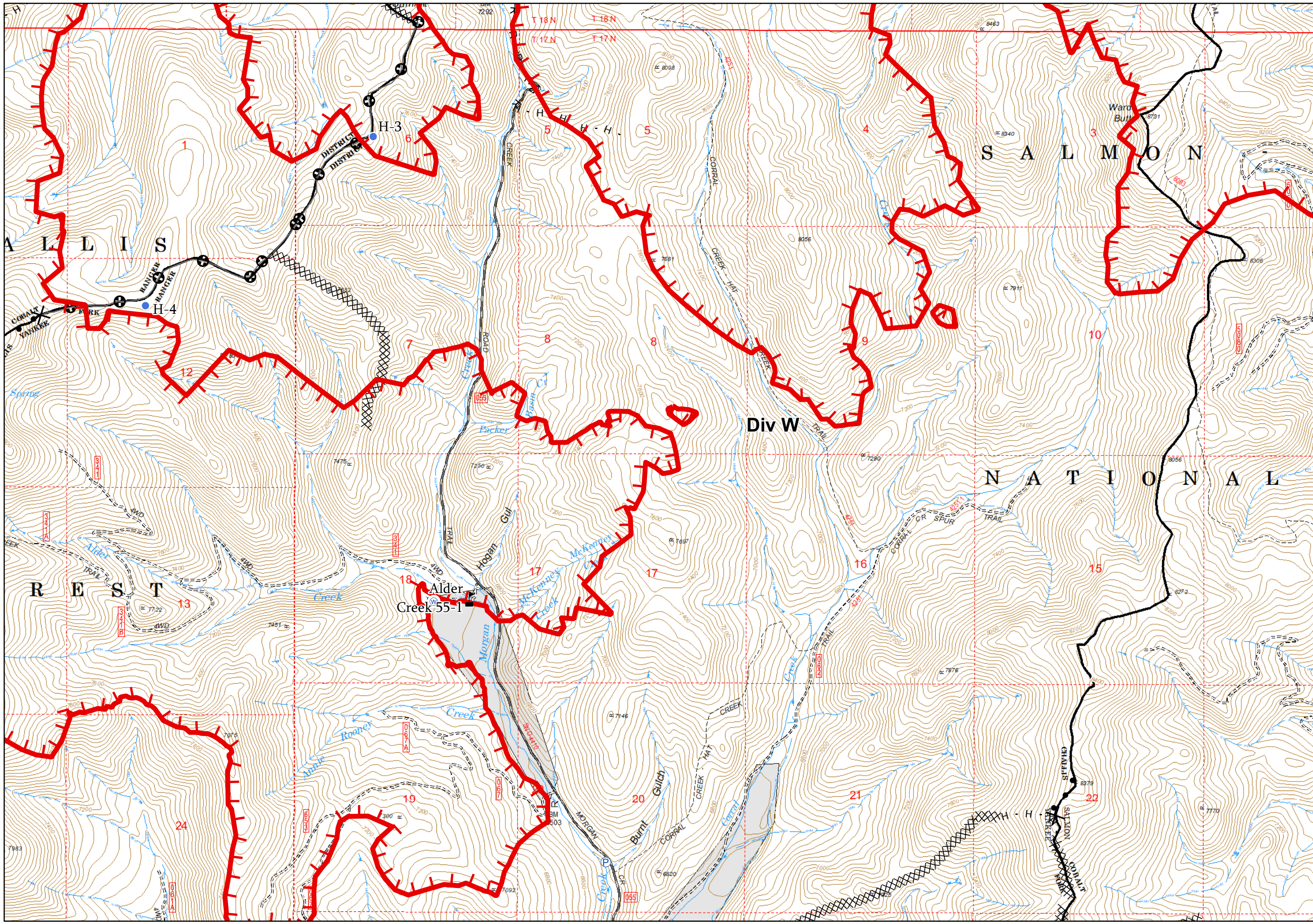


- Uncontrolled Fire Edge
- Completed Dozer Line
- Completed Hand Line
- Road as Completed Line
- Proposed Dozer Line
- Other
- Hellsport
- Pump
- Water Source
- Value at Risk

N

1 in = 0.4 miles

NAD 1983 UTM Zone 12N





IAP

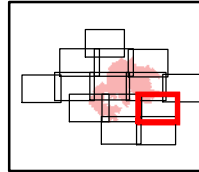
Rabbit Foot Fire





30,331 Acres

ID-SCF-018152

8/17/2018

Page 12 of 14

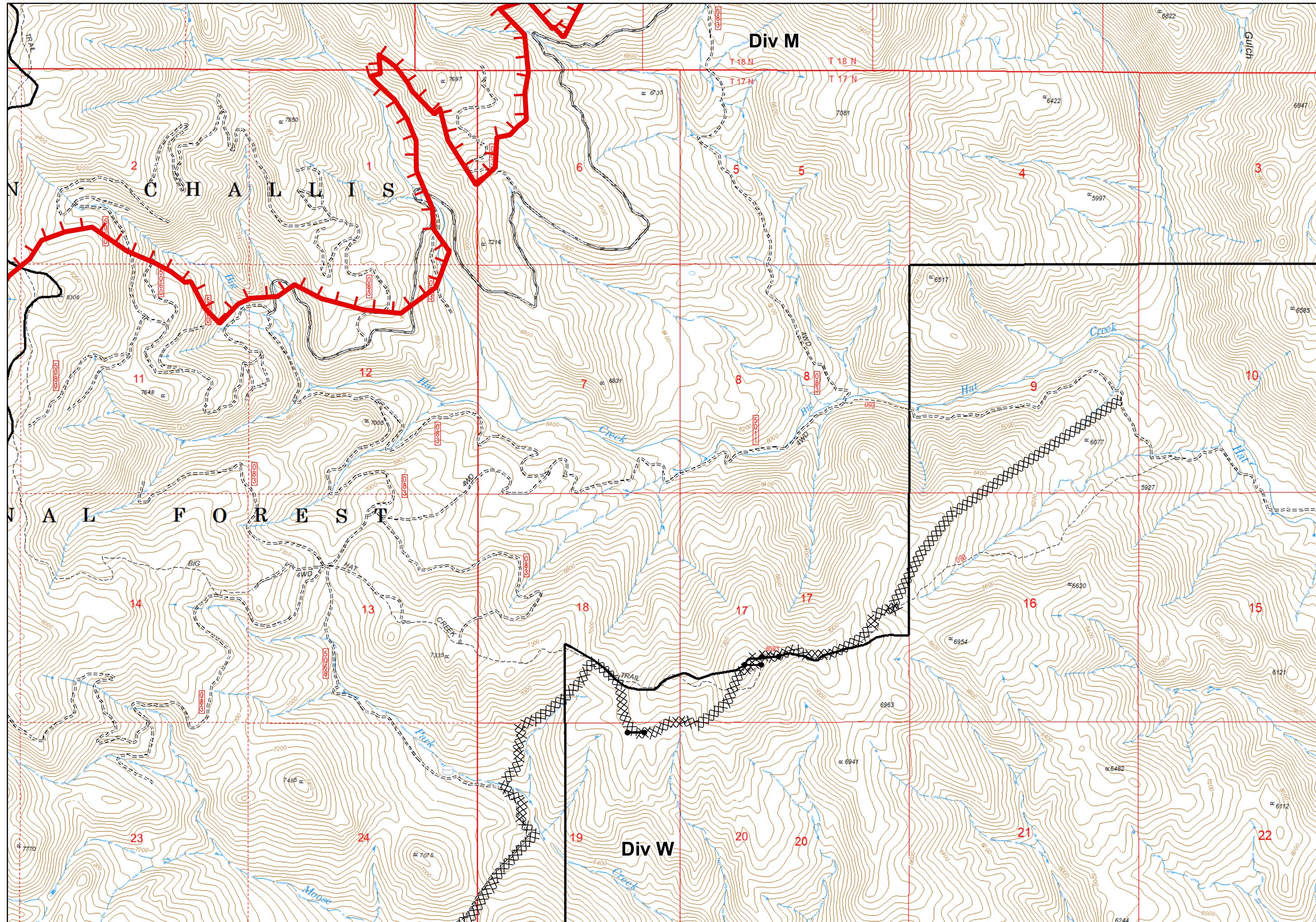


-  Uncontrolled Fire Edge
-  Completed Dozer Line
-  Gate
-  Water Tank



1 in = 0.4 miles

NAD 1983 UTM Zone 12N





IAP

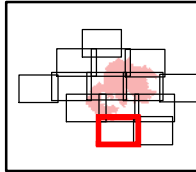
Rabbit Foot Fire

30,331 Acres

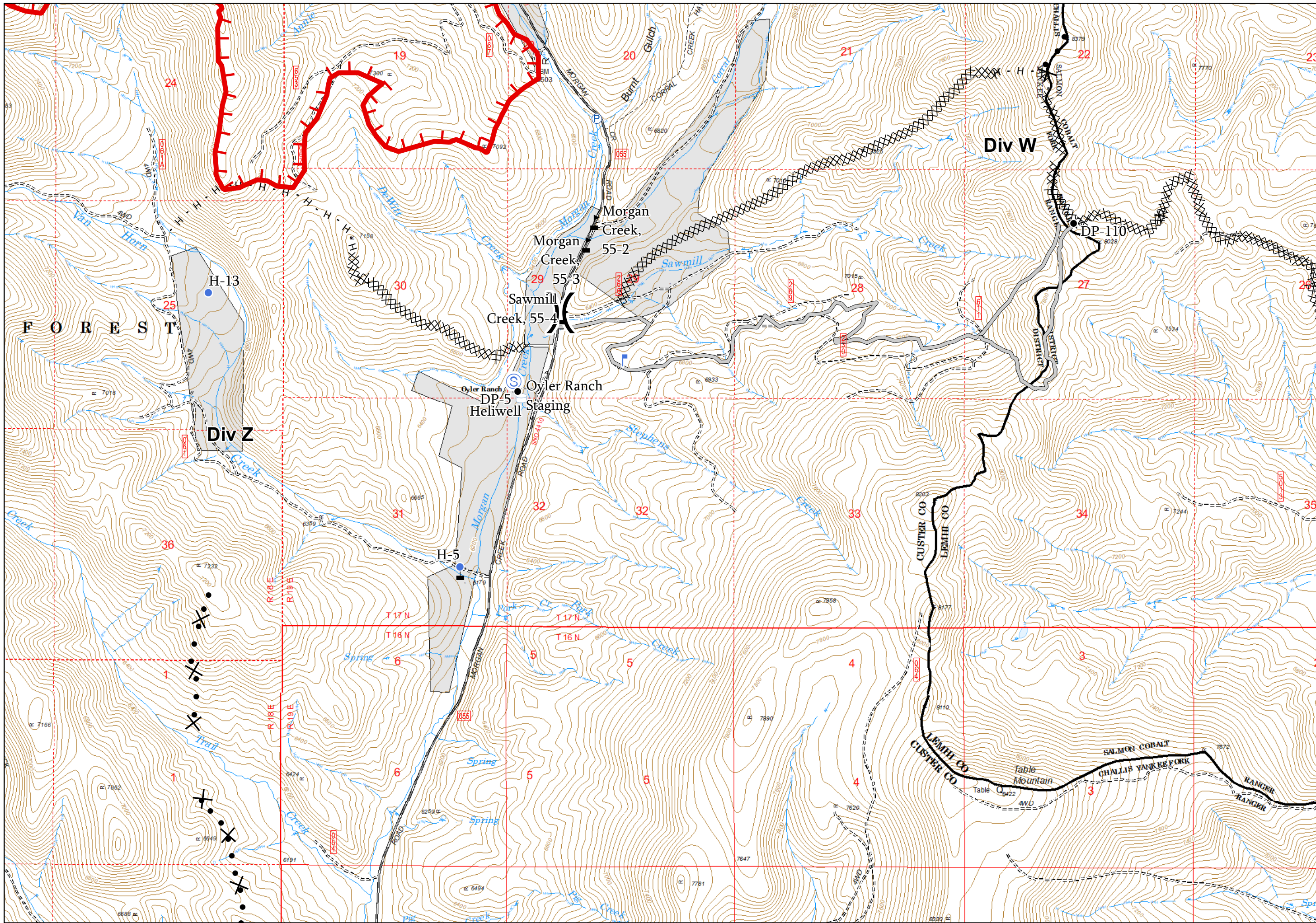
ID-SCF-018152

8/17/2018

Page 13 of 14



- Uncontrolled Fire Edge
- Completed Dozer Line
- Completed Hand Line
- Access or Improved Road
- Proposed Dozer Line
- Drop Point
- Hellsport
- Lookout
- Pump
- Staging Area
- Water Tank
- Value at Risk
- Division Break

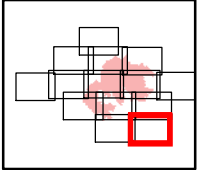


1 in = 0.4 miles

NAD 1983 UTM Zone 12N



IAP
 Rabbit Foot Fire
 30,331 Acres
 ID-SCF-018152
 8/17/2018
 Page 14 of 14



- Completed Dozer Line
- Gate
- Water Tank



1 in = 0.4 miles

NAD 1983 UTM Zone 12N

