

# IAP

Rabbit Foot Fire

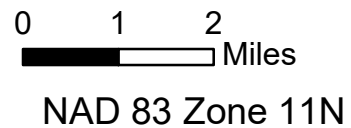
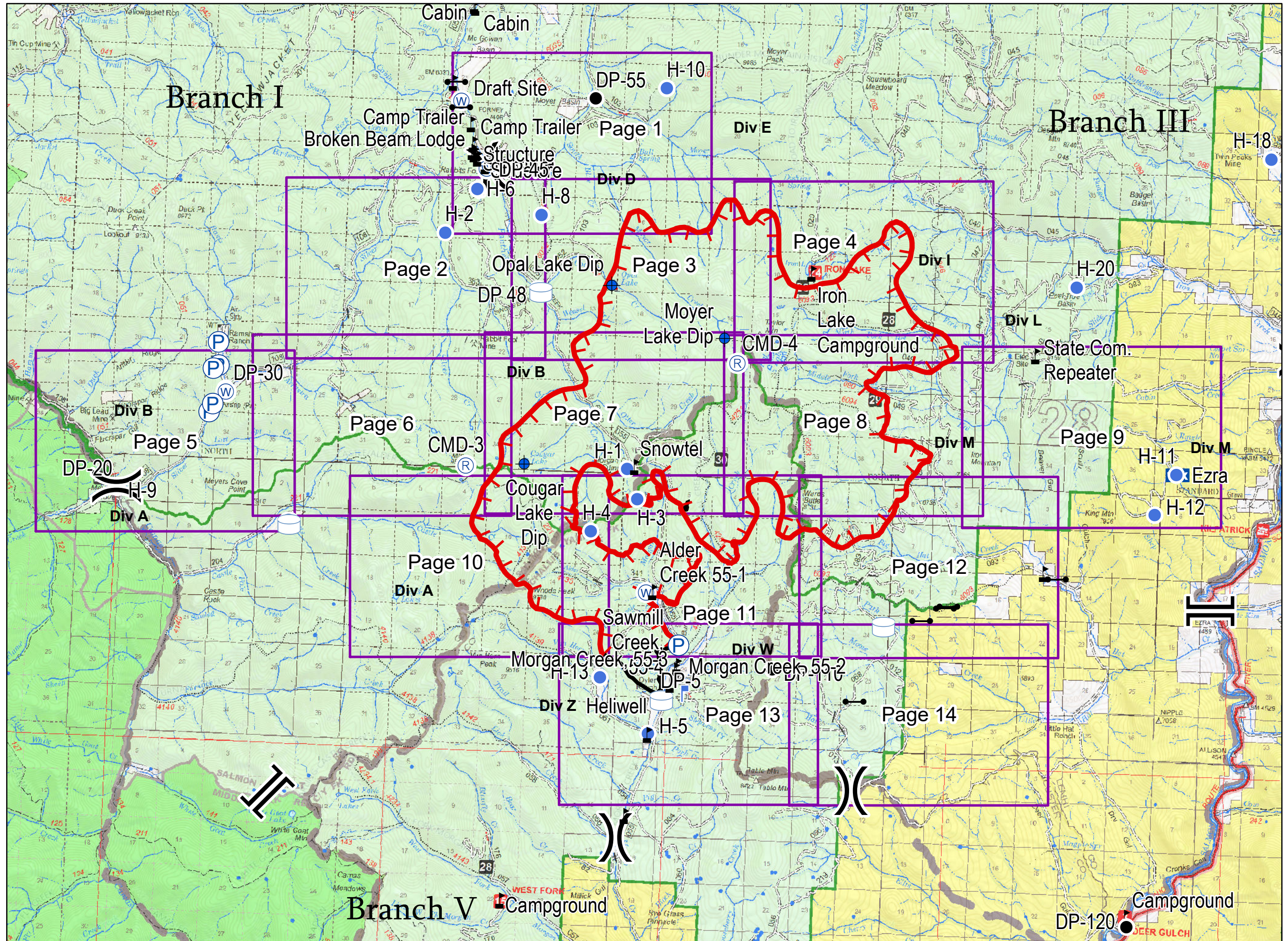
ID-SCF-018152

8/19/2018

34,512 Acres



- Uncontrolled Fire Edge
- Completed Line
- Dip Site
- Drop Point
- Gate
- Helispot
- Lookout
- Mobile Weather Unit
- Pump
- Repeater
- Water Source
- Water Tank
- Value at Risk
- Division Break
- Branch Break





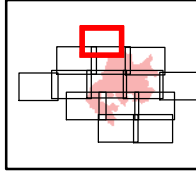
IAP  
Rabbit Foot Fire

34,512 Acres

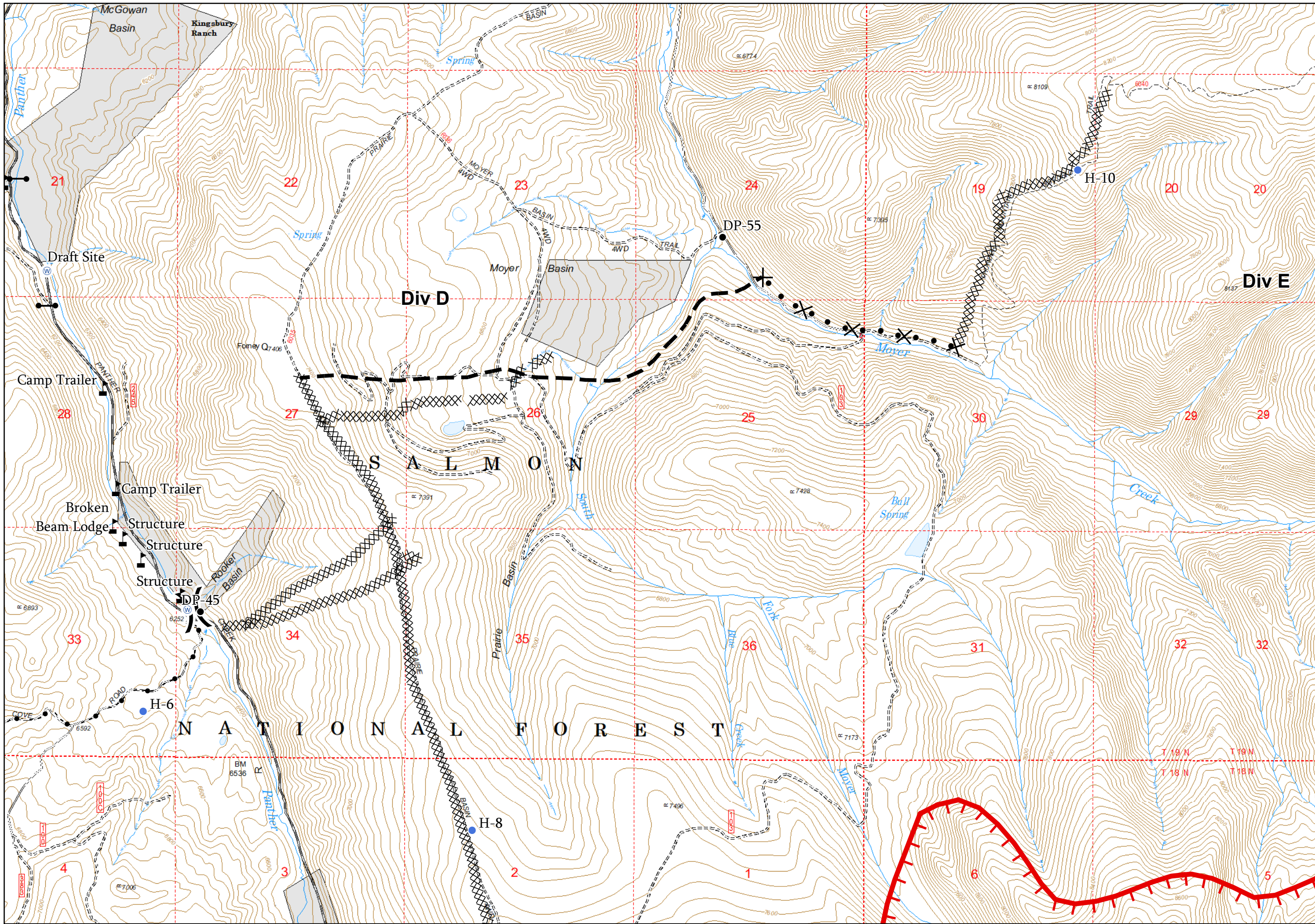
ID-SCF-018152

8/19/2018

Page 1 of 14



- Uncontrolled Fire Edge
- Completed Dozer Line
- Proposed Dozer Line
- Planned Fire Line
- Highlighted Manmade Feature
- Drop Point
- Gate
- Helispot
- Water Source
- Value at Risk
- Division Break



N

1 in = 0.4 miles

NAD 1983 UTM Zone 12N



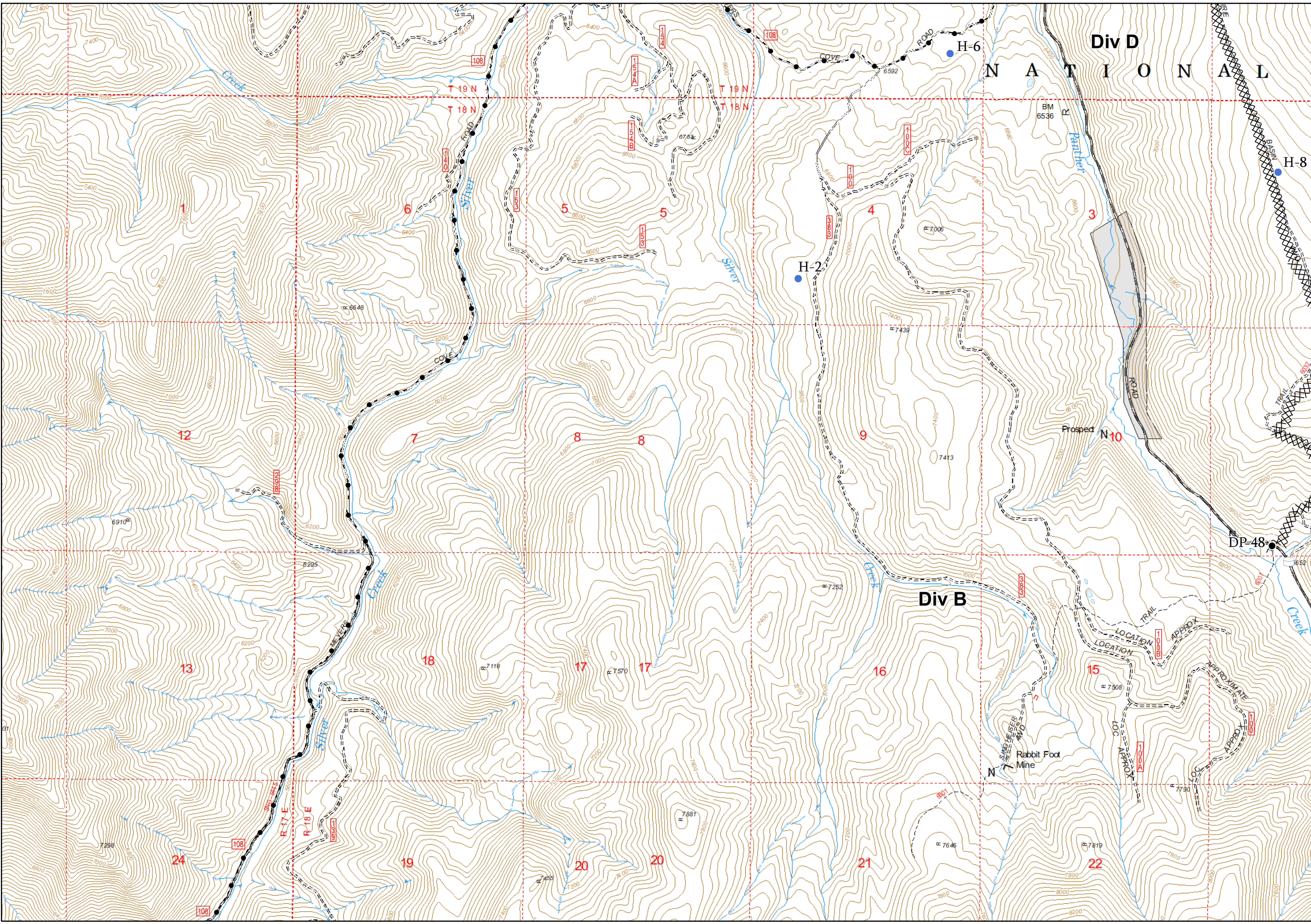
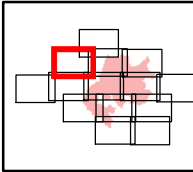
IAP  
Rabbit Foot Fire

34,512 Acres


ID-SCF-018152

8/19/2018

Page 2 of 14



- XXXX Completed Dozer Line
- - - Highlighted Manmade Feature
- Drop Point
- Helispot
- Water Tank

  
 1 in = 0.4 miles  
 NAD 1983 UTM Zone 12N



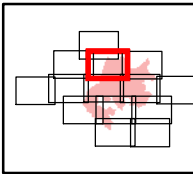
IAP  
Rabbit Foot Fire





34,512 Acres


ID-SCF-018152

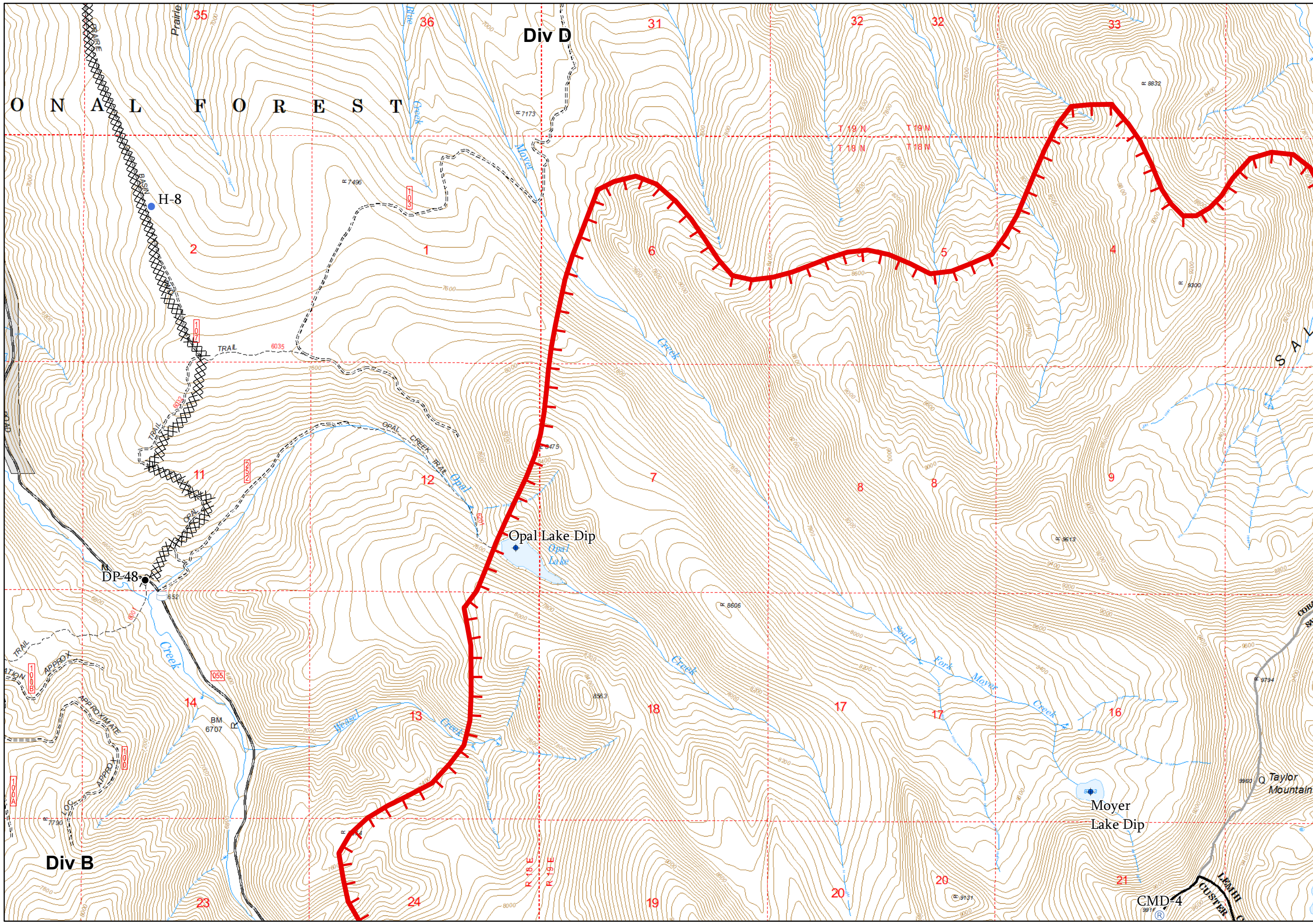
8/19/2018

Page 3 of 14



-  Uncontrolled Fire Edge
-  Completed Dozer Line
-  Dip Site
-  Drop Point
-  Helispot
-  Repeater
-  Water Tank

  
1 in = 0.4 miles  
NAD 1983 UTM Zone 12N





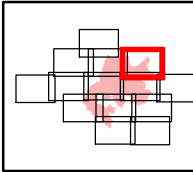
IAP  
Rabbit Foot Fire

34,512 Acres

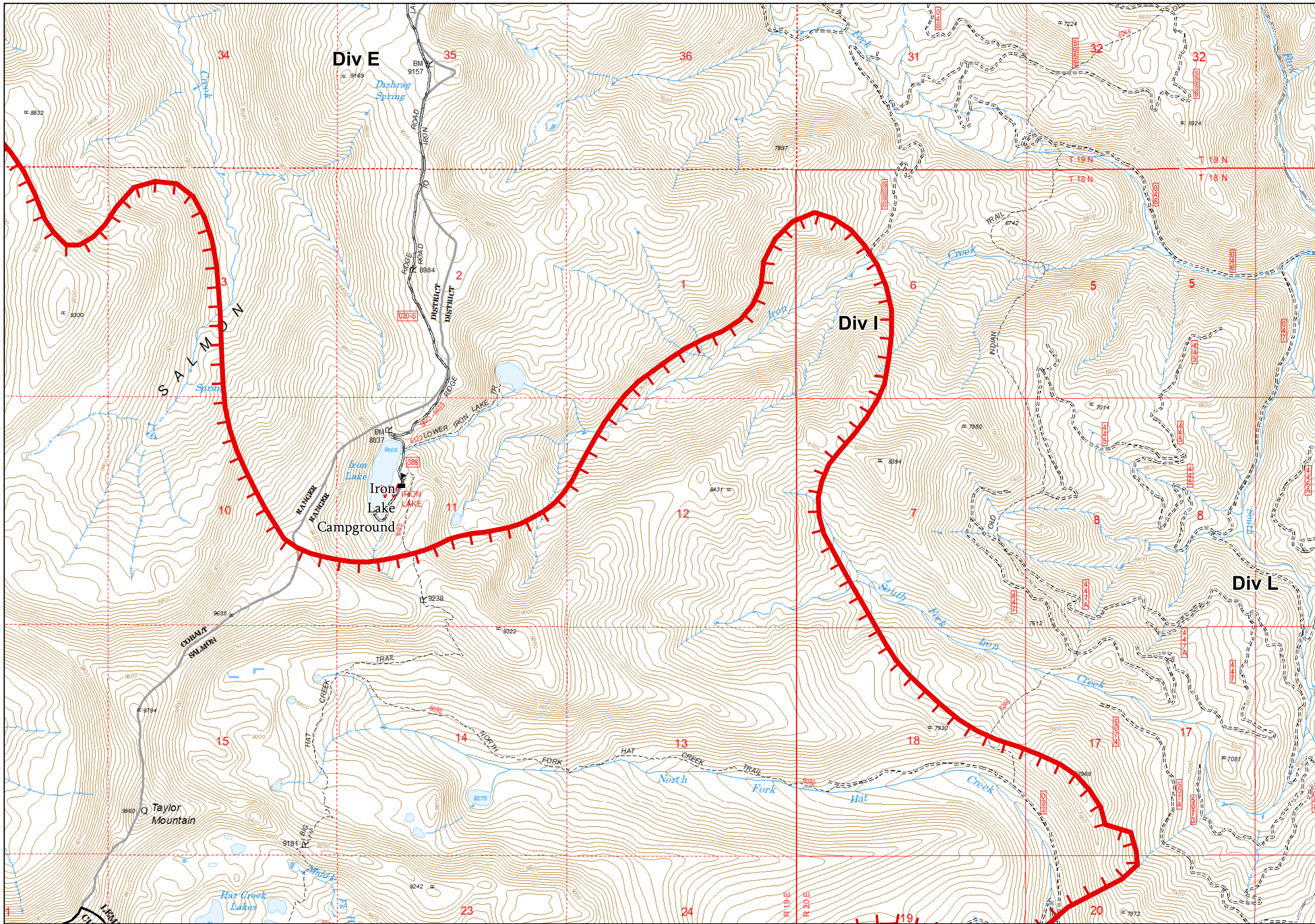
ID-SCF-018152

8/19/2018

Page 4 of 14



1 in = 0.4 miles  
NAD 1983 UTM Zone 12N





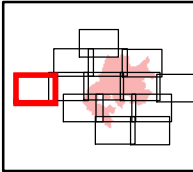
IAP  
Rabbit Foot Fire







34,512 Acres


ID-SCF-018152

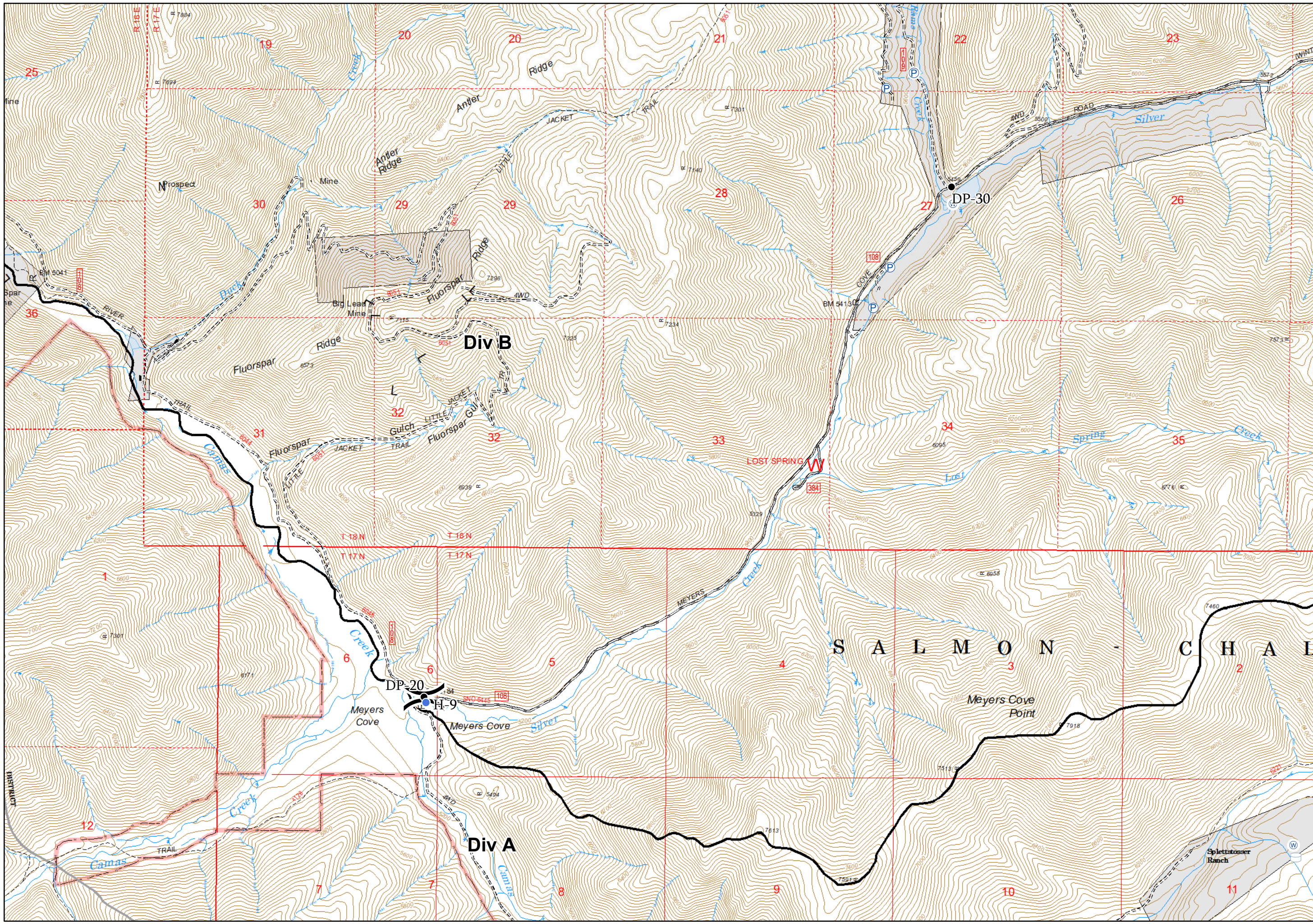
8/19/2018

Page 5 of 14



-  Drop Point
-  Helispot
-  Pump
-  Water Source
-  Water Tank
-  Division Break

  
1 in = 0.4 miles  
NAD 1983 UTM Zone 12N





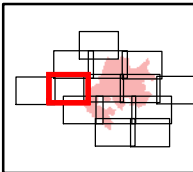
IAP  
Rabbit Foot Fire

34,512 Acres

ID-SCF-018152

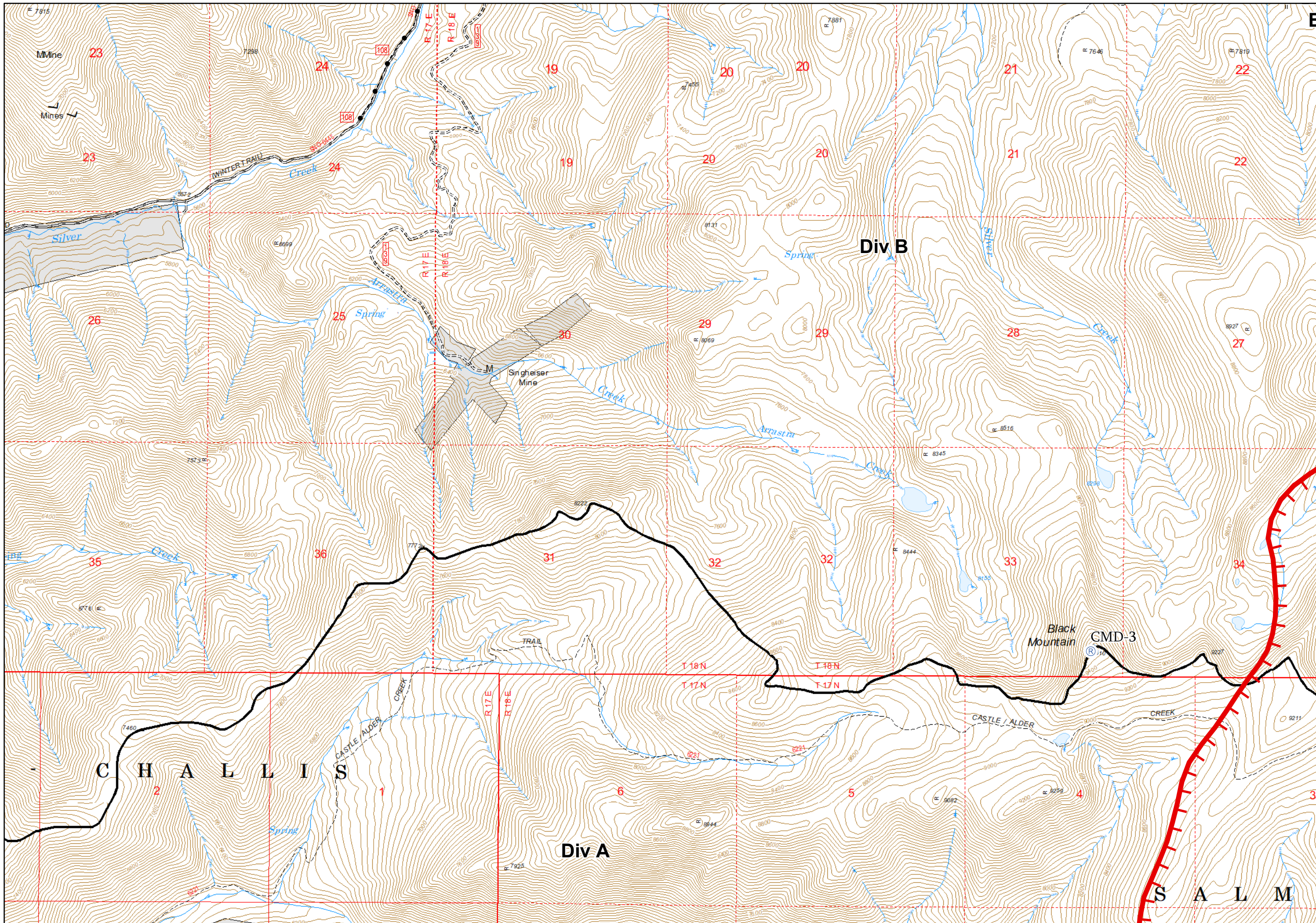
8/19/2018

Page 6 of 14



- Uncontrolled Fire Edge
- Highlighted Manmade Feature
- Repeater

N  
1 in = 0.4 miles  
NAD 1983 UTM Zone 12N





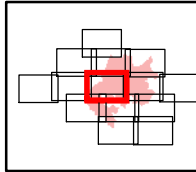
IAP  
Rabbit Foot Fire

34,512 Acres

ID-SCF-018152

8/19/2018

Page 7 of 14

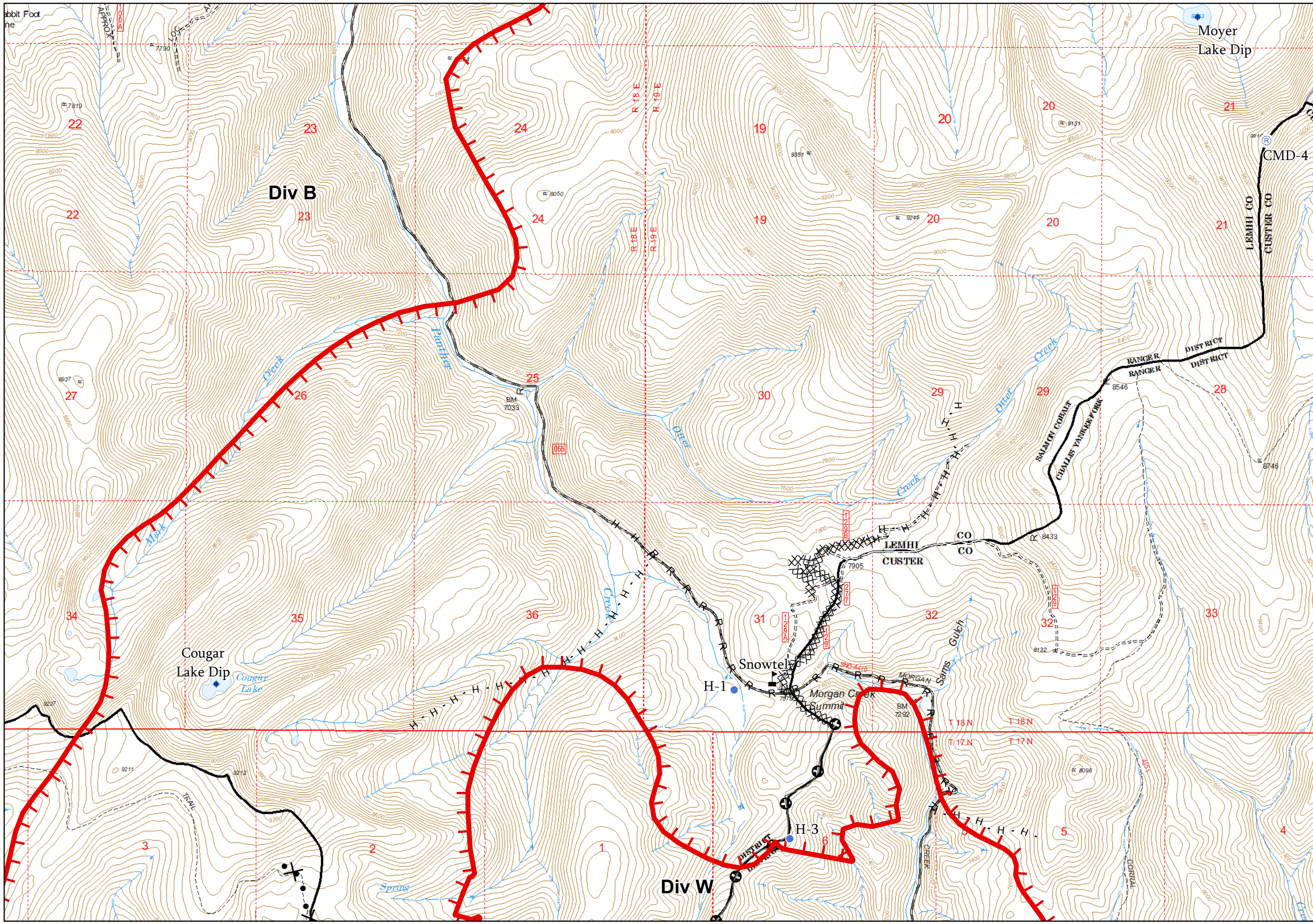


- Uncontrolled Fire Edge
- Completed Dozer Line
- H - Completed Hand Line
- R - Road as Completed Line
- Proposed Dozer Line
- Other
- Dip Site
- Helispot
- Repeater
- Value at Risk

N

1 in = 0.4 miles

NAD 1983 UTM Zone 12N







IAP

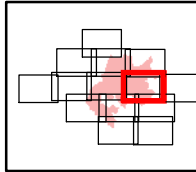
Rabbit Foot Fire

34,512 Acres

ID-SCF-018152

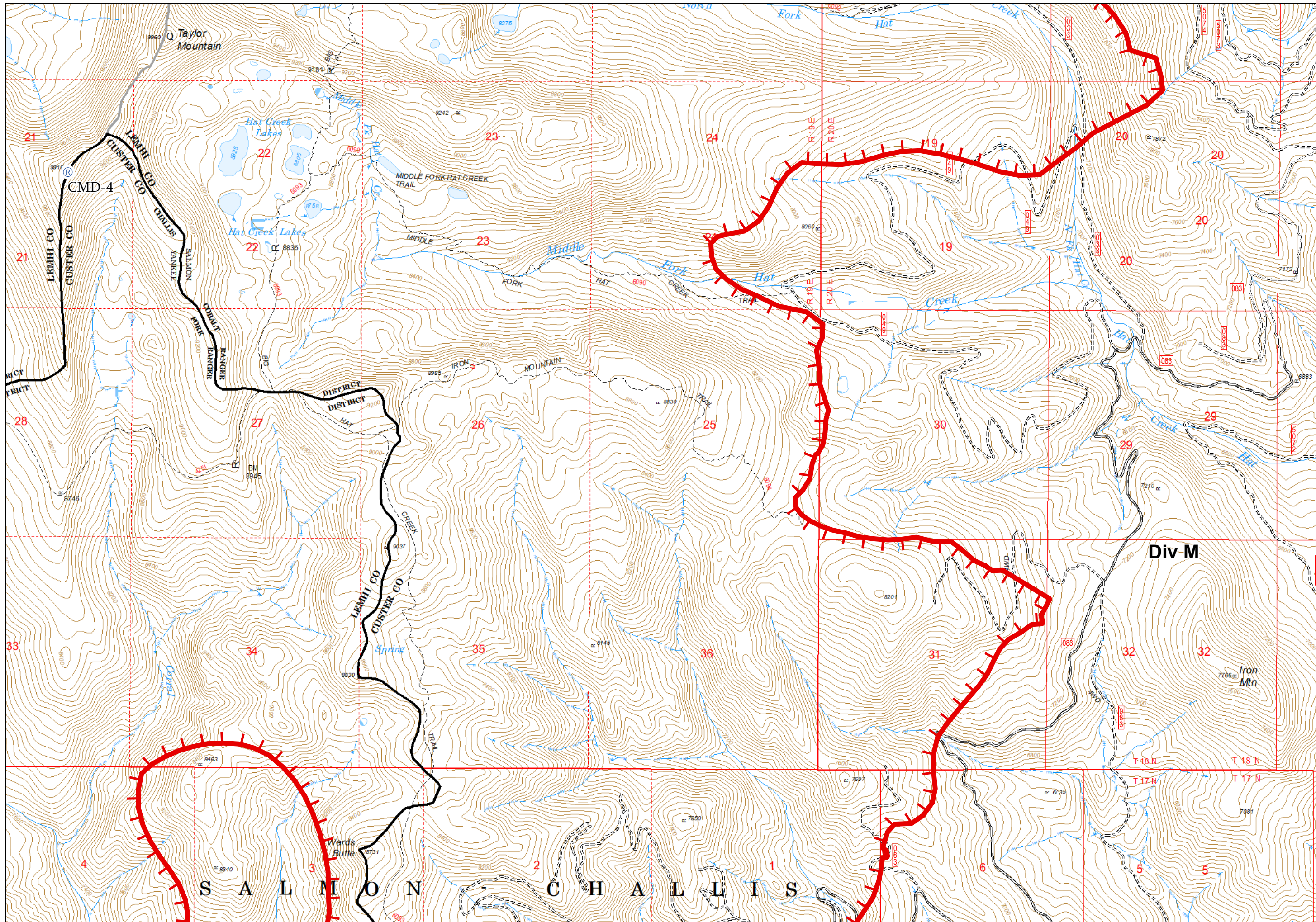
8/19/2018

Page 8 of 14



1 in = 0.4 miles

NAD 1983 UTM Zone 12N





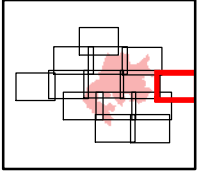
IAP  
Rabbit Foot Fire





34,512 Acres


ID-SCF-018152

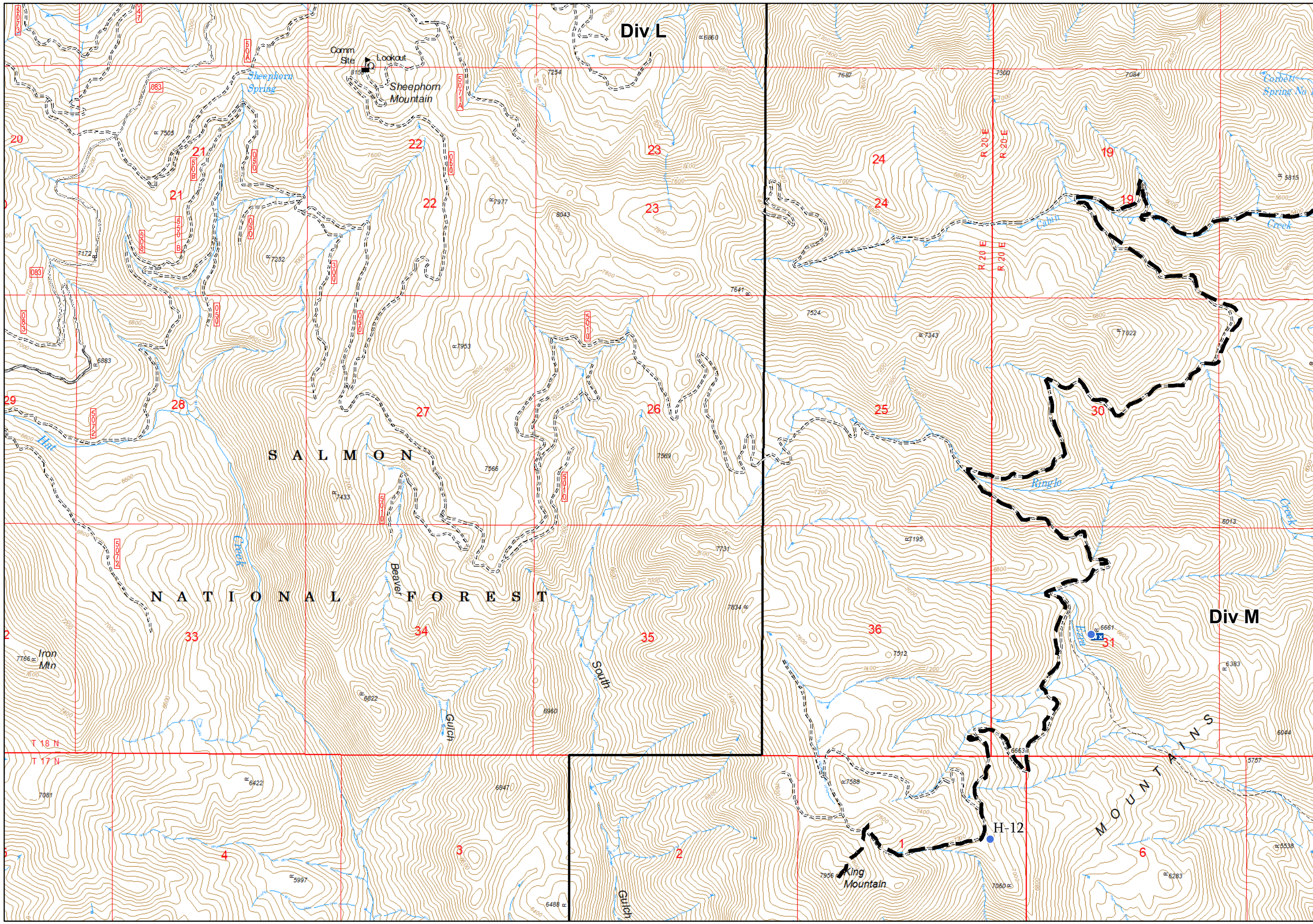
8/19/2018

Page 9 of 14



-  Planned Fire Line
-  Helispot
-  Mobile Weather Unit
-  Value at Risk

  
 1 in = 0.4 miles  
 NAD 1983 UTM Zone 12N





IAP

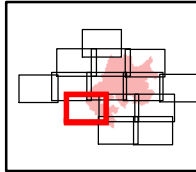
Rabbit Foot Fire







34,512 Acres

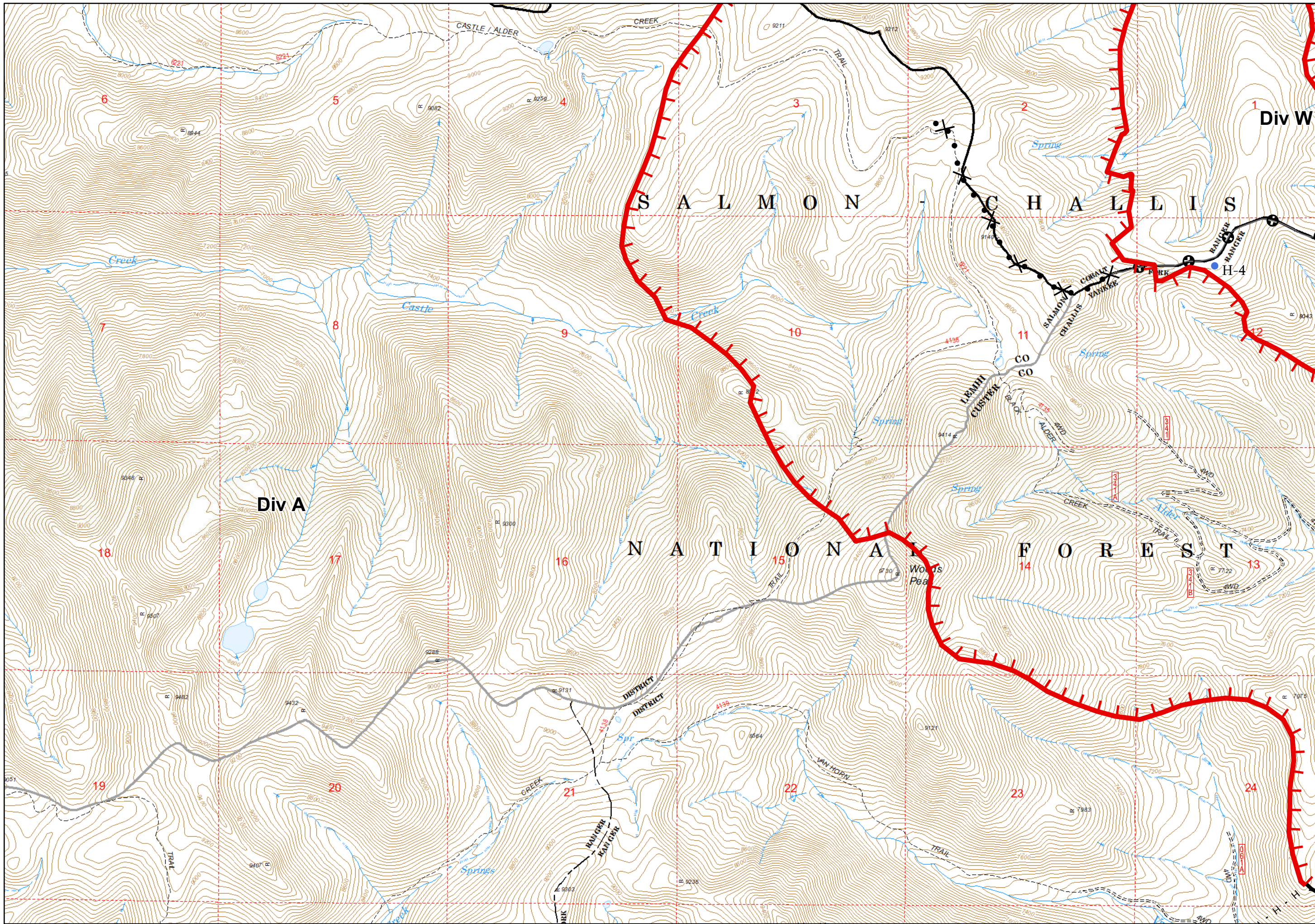
ID-SCF-018152

8/19/2018

Page 10 of 14



-  Uncontrolled Fire Edge
-  Completed Line
-  Completed Hand Line
-  Proposed Dozer Line
-  Other
-  Helispot



1 in = 0.4 miles

NAD 1983 UTM Zone 12N



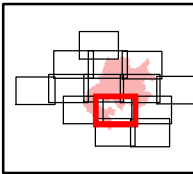
IAP  
Rabbit Foot Fire

34,512 Acres

ID-SCF-018152

8/19/2018

Page 11 of 14

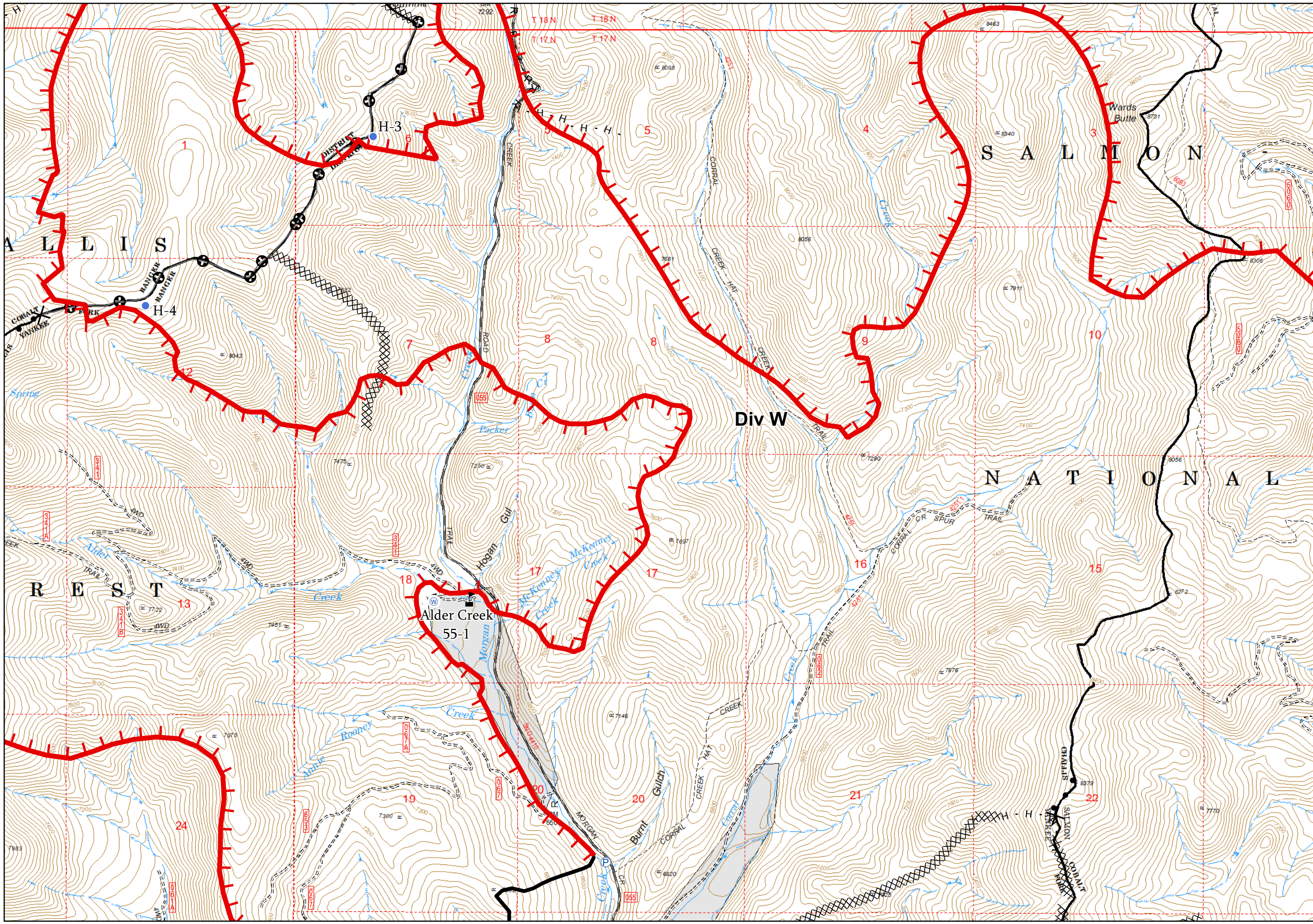


- Uncontrolled Fire Edge
- Completed Line
- Completed Dozer Line
- Completed Hand Line
- Road as Completed Line
- Proposed Dozer Line
- Other
- Helispot
- Pump
- Water Source
- Value at Risk

N

1 in = 0.4 miles

NAD 1983 UTM Zone 12N





IAP

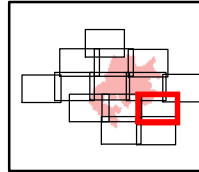
Rabbit Foot Fire







34,512 Acres

ID-SCF-018152

8/19/2018

Page 12 of 14

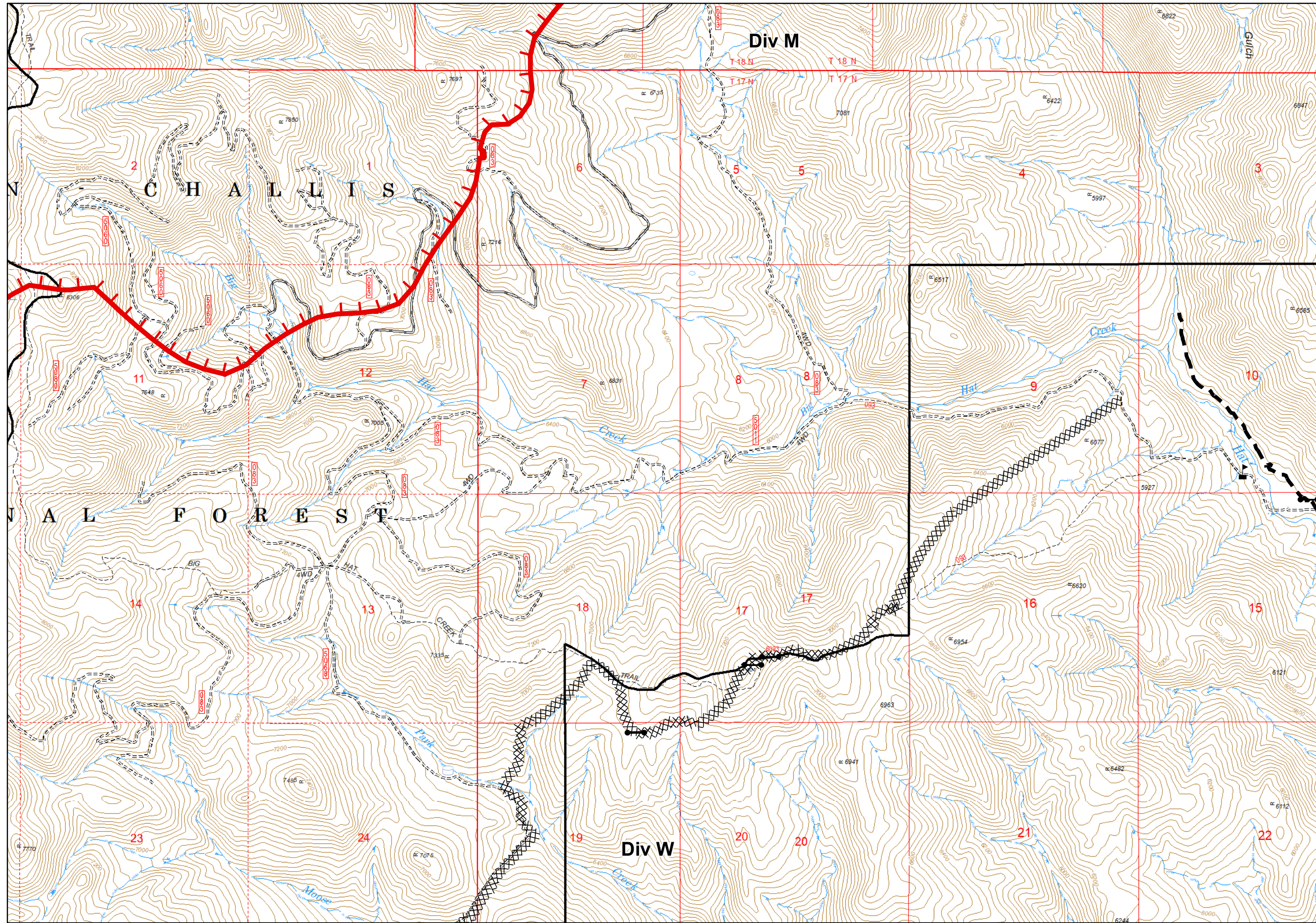


-  Uncontrolled Fire Edge
-  Completed Dozer Line
-  Planned Fire Line
-  Gate
-  Water Tank
-  Value at Risk



1 in = 0.4 miles

NAD 1983 UTM Zone 12N





IAP

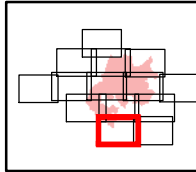
Rabbit Foot Fire

34,512 Acres

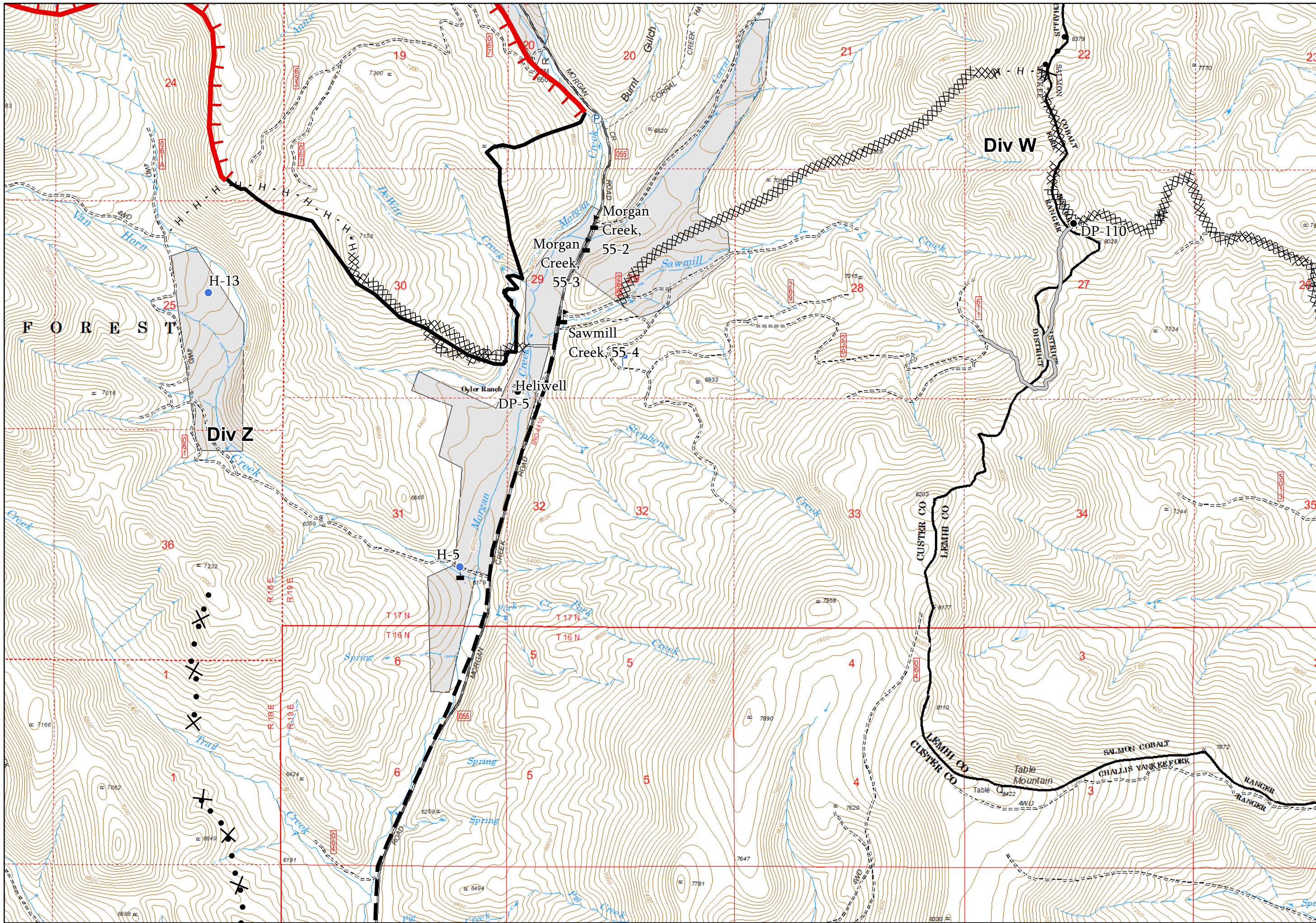
ID-SCF-018152

8/19/2018

Page 13 of 14



- Uncontrolled Fire Edge
- Completed Line
- Completed Dozer Line
- Completed Hand Line
- Access or Improved Road
- Proposed Dozer Line
- Planned Fire Line
- Drop Point
- Helispot
- Lookout
- Pump
- Water Tank
- Value at Risk



N

1 in = 0.4 miles

NAD 1983 UTM Zone 12N



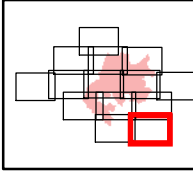
IAP  
Rabbit Foot Fire

34,512 Acres

ID-SCF-018152

8/19/2018

Page 14 of 14



XXXXX Completed Dozer Line

— Gate

Water Tank

Division Break

N  
1 in = 0.4 miles  
NAD 1983 UTM Zone 12N

