



IAP

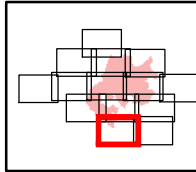
Rabbit Foot Fire














34,512 Acres

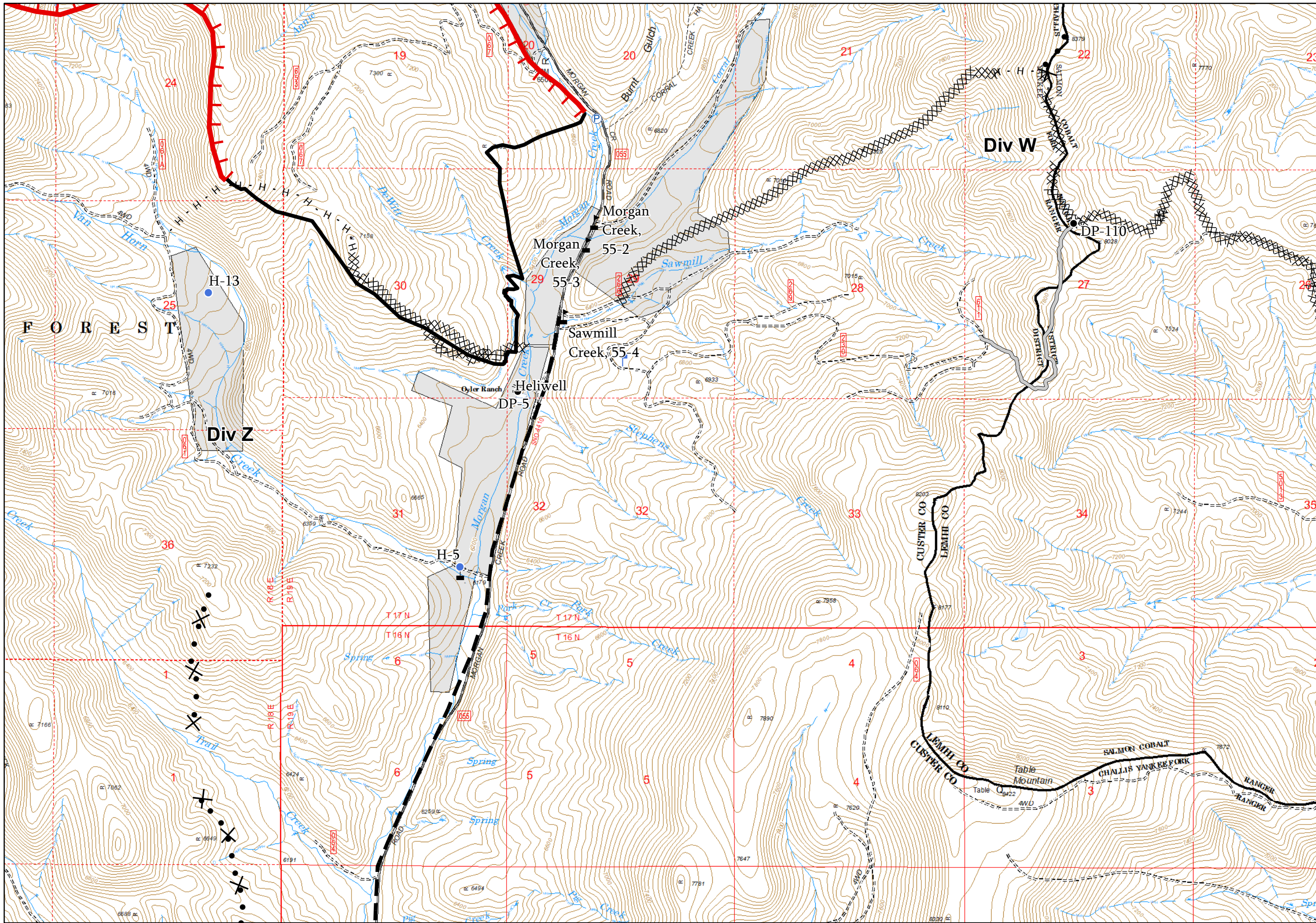
ID-SCF-018152

8/19/2018

Page 13 of 14



-  Uncontrolled Fire Edge
-  Completed Line
-  Completed Dozer Line
-  Completed Hand Line
-  Access or Improved Road
-  Proposed Dozer Line
-  Planned Fire Line
-  Drop Point
-  Helispot
-  Lookout
-  Pump
-  Water Tank
-  Value at Risk



1 in = 0.4 miles

NAD 1983 UTM Zone 12N