



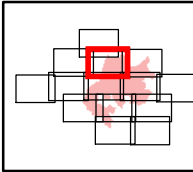
IAP  
Rabbit Foot Fire








34,512 Acres


ID-SCF-018152

8/19/2018

Page 3 of 14



-  Uncontrolled Fire Edge
-  Completed Dozer Line
-  Dip Site
-  Drop Point
-  Helispot
-  Repeater
-  Water Tank

  
1 in = 0.4 miles  
NAD 1983 UTM Zone 12N

