



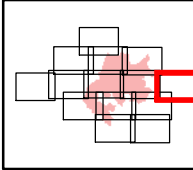
IAP  
Rabbit Foot Fire





34,512 Acres


ID-SCF-018152

8/19/2018

Page 9 of 14



-  Planned Fire Line
-  Helispot
-  Mobile Weather Unit
-  Value at Risk

  
 1 in = 0.4 miles  
 NAD 1983 UTM Zone 12N

