



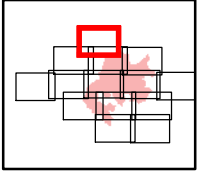
IAP
Rabbit Foot Fire

34,512 Acres

ID-SCF-018152

8/19/2018

Page 1 of 14

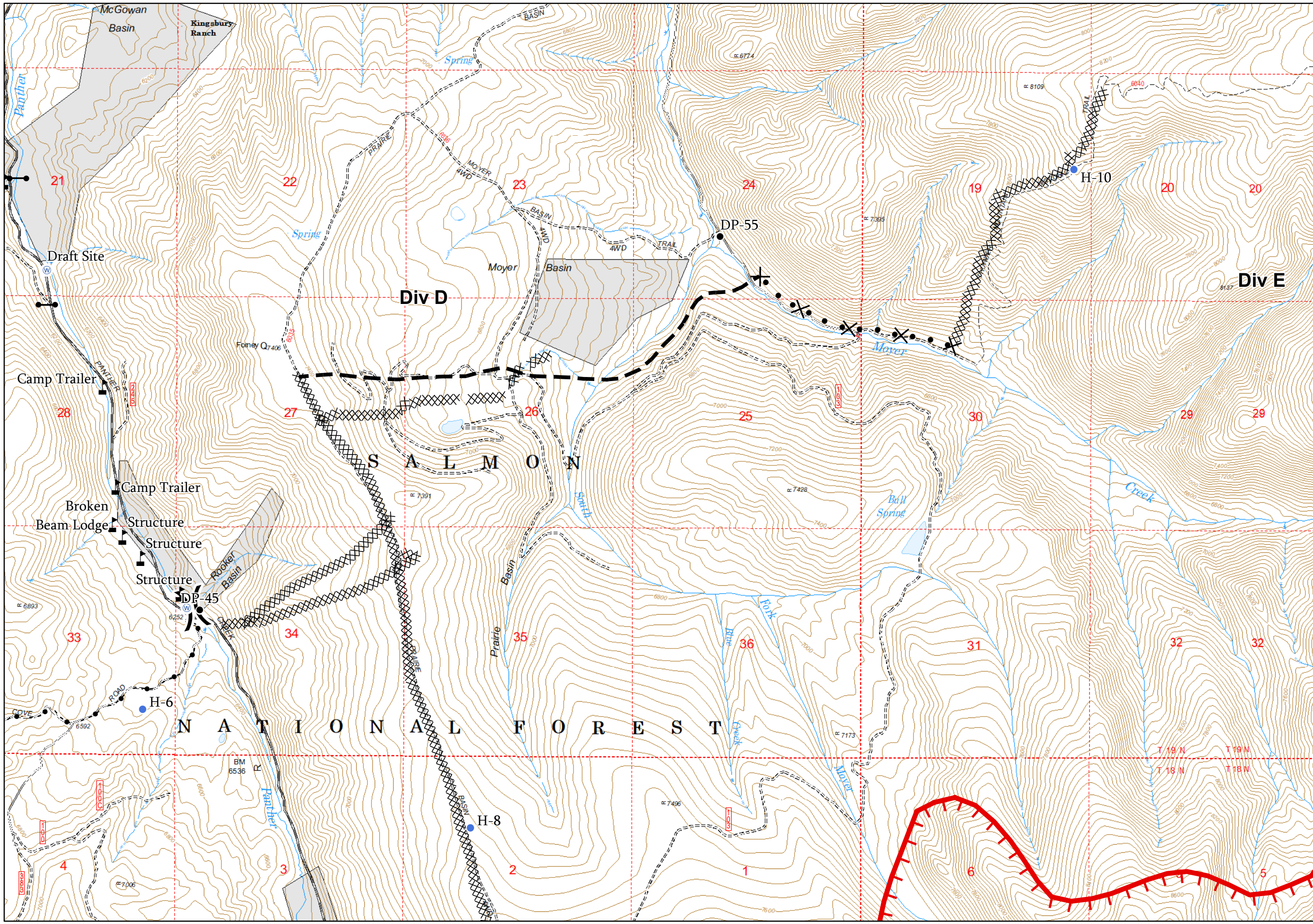


- Uncontrolled Fire Edge
- Completed Dozer Line
- Proposed Dozer Line
- Planned Fire Line
- Highlighted Manmade Feature
- Drop Point
- Gate
- Helispot
- Water Source
- Value at Risk
- Division Break

N

1 in = 0.4 miles

NAD 1983 UTM Zone 12N





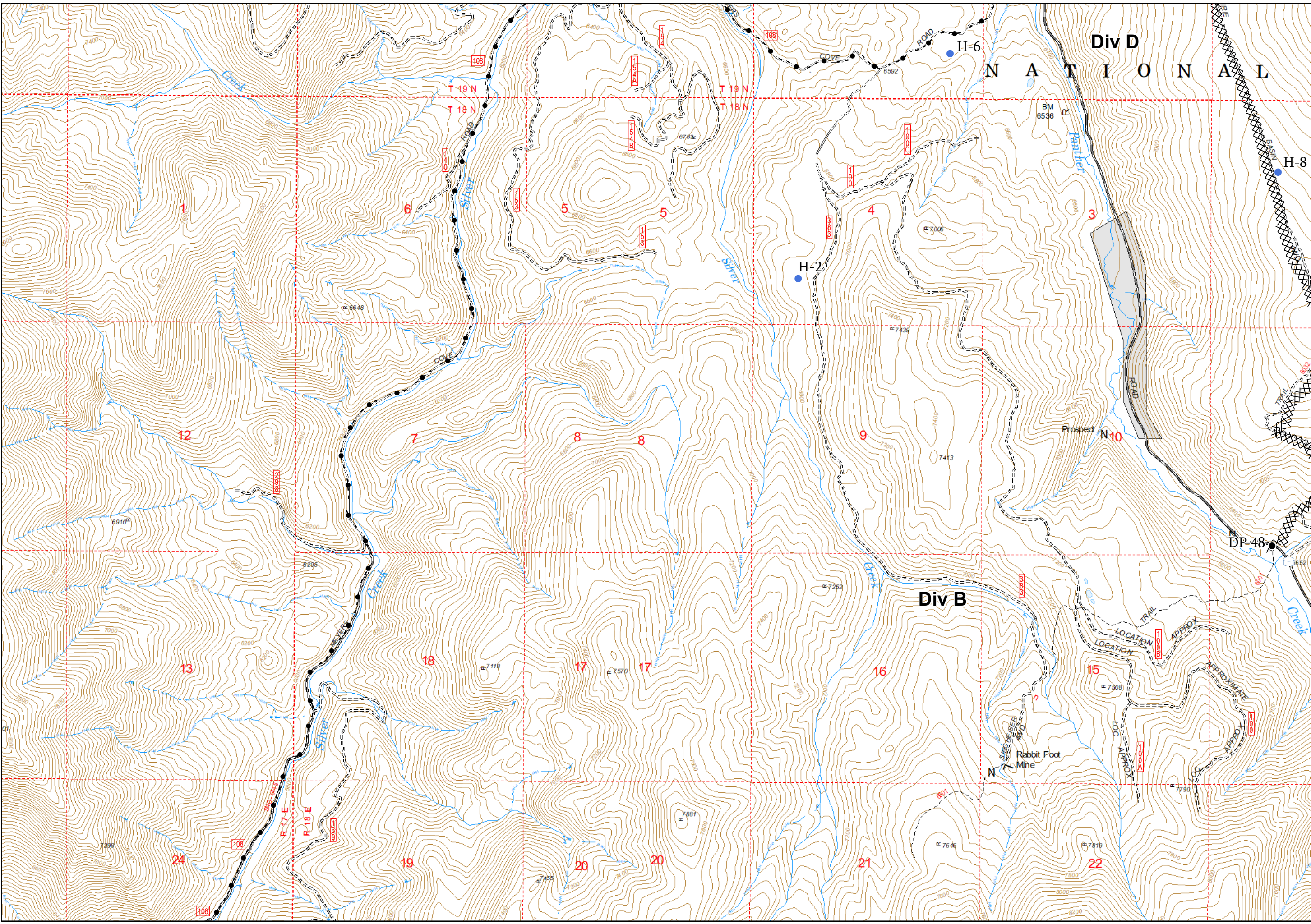
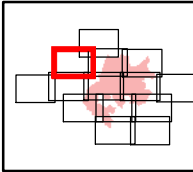
IAP
Rabbit Foot Fire

34,512 Acres


ID-SCF-018152

8/19/2018

Page 2 of 14



- XXXX Completed Dozer Line
- - - Highlighted Manmade Feature
- Drop Point
- Helispot
- Water Tank


 1 in = 0.4 miles
 NAD 1983 UTM Zone 12N



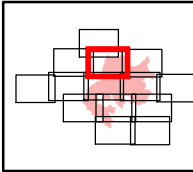
IAP
Rabbit Foot Fire








34,512 Acres


ID-SCF-018152

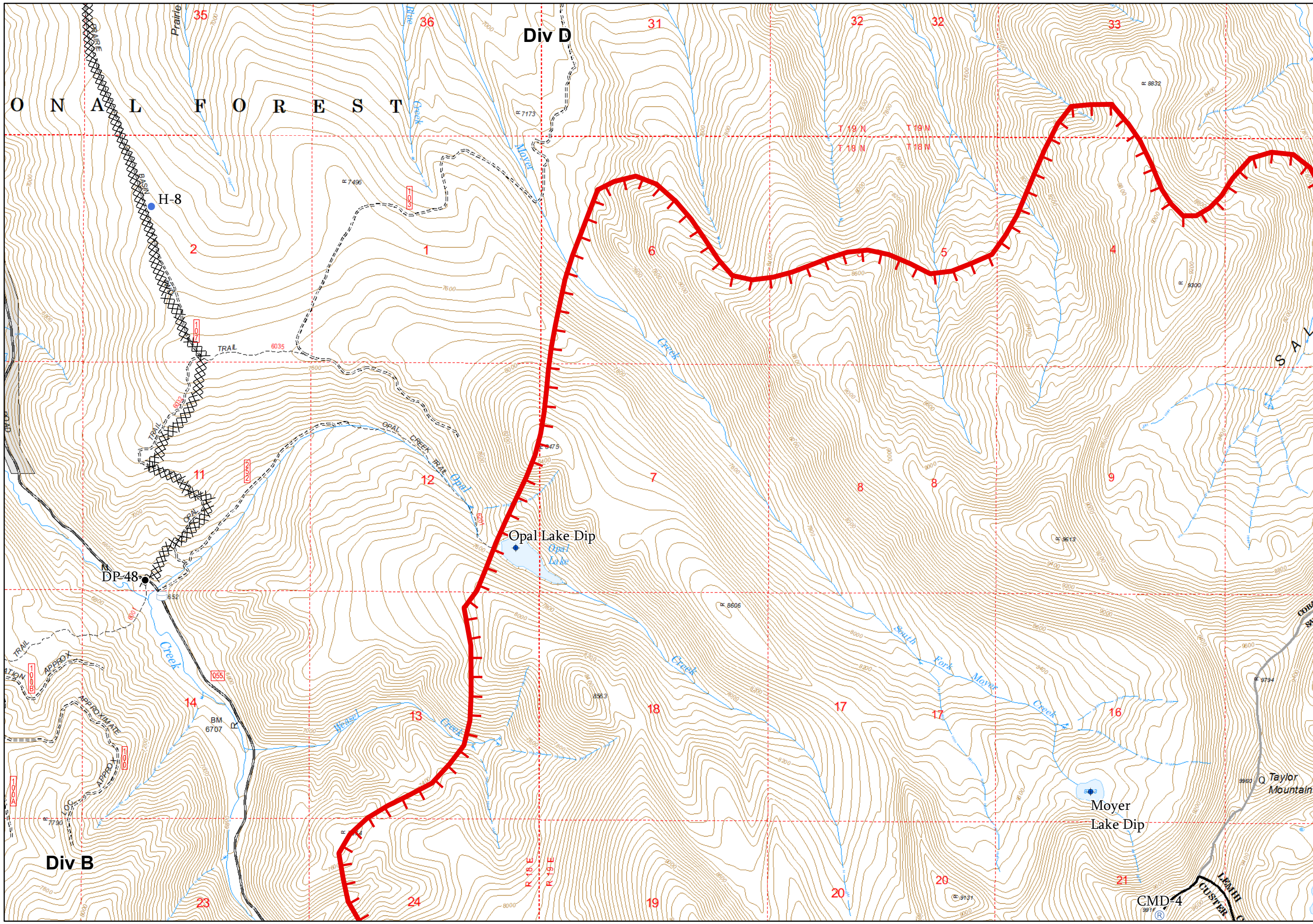
8/19/2018

Page 3 of 14



-  Uncontrolled Fire Edge
-  Completed Dozer Line
-  Dip Site
-  Drop Point
-  Helispot
-  Repeater
-  Water Tank


1 in = 0.4 miles
NAD 1983 UTM Zone 12N





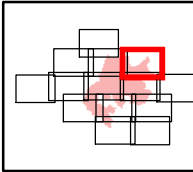
IAP
Rabbit Foot Fire

34,512 Acres

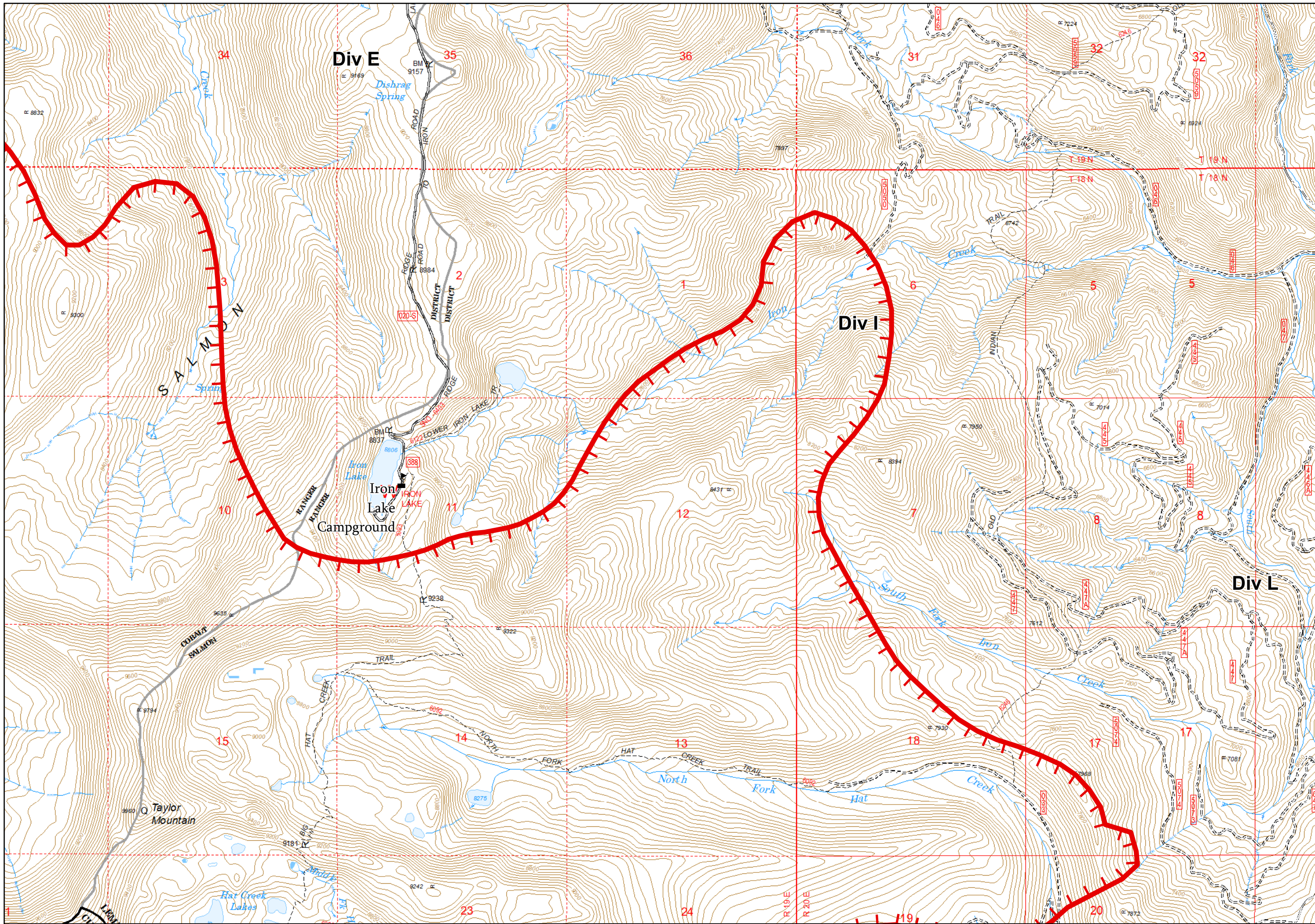
ID-SCF-018152

8/19/2018

Page 4 of 14



1 in = 0.4 miles
NAD 1983 UTM Zone 12N





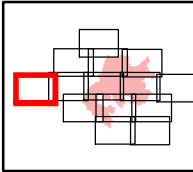
IAP
Rabbit Foot Fire







34,512 Acres


ID-SCF-018152

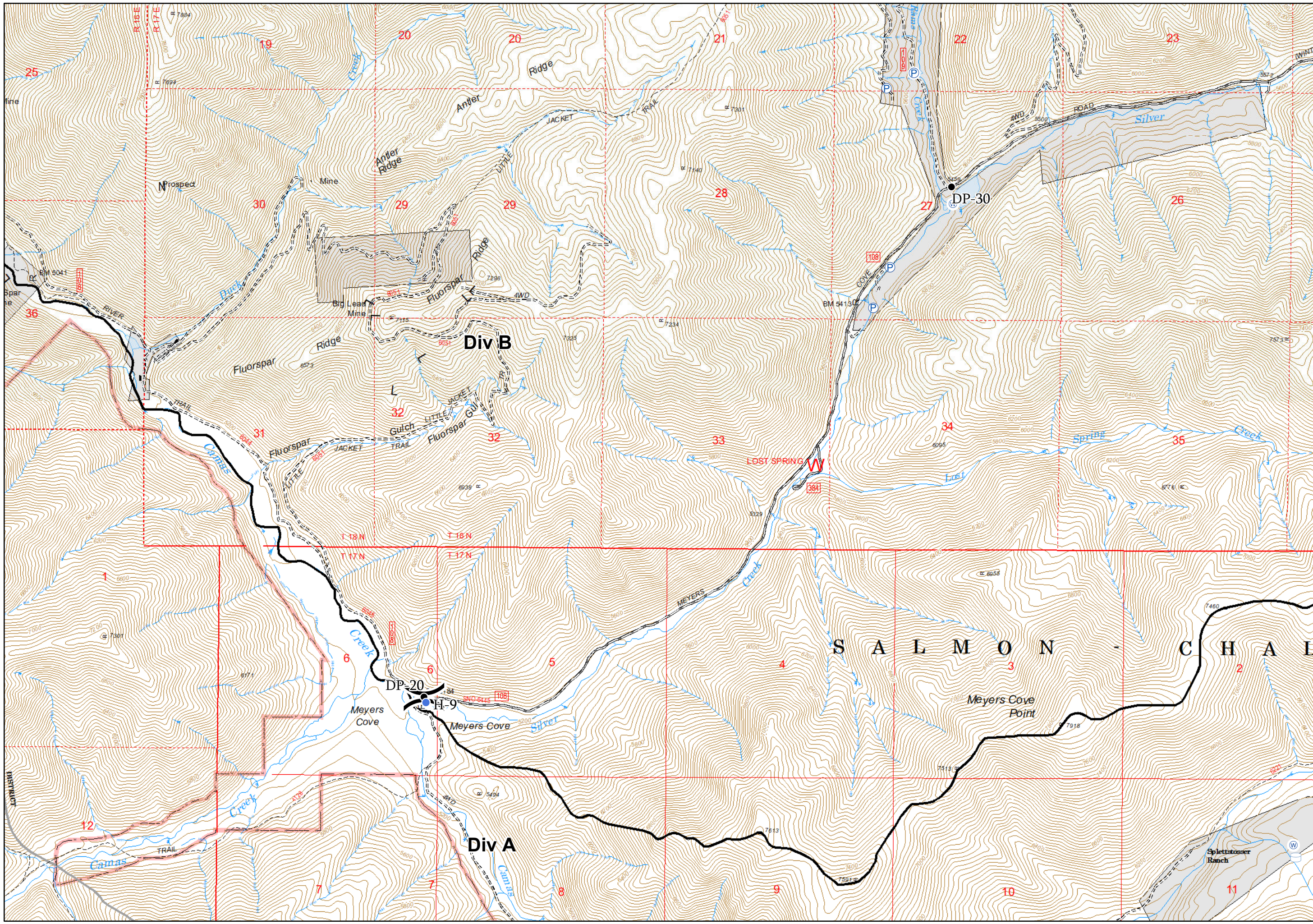
8/19/2018

Page 5 of 14



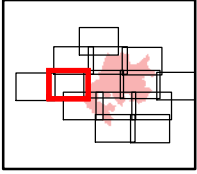
-  Drop Point
-  Helispot
-  Pump
-  Water Source
-  Water Tank
-  Division Break


1 in = 0.4 miles
NAD 1983 UTM Zone 12N



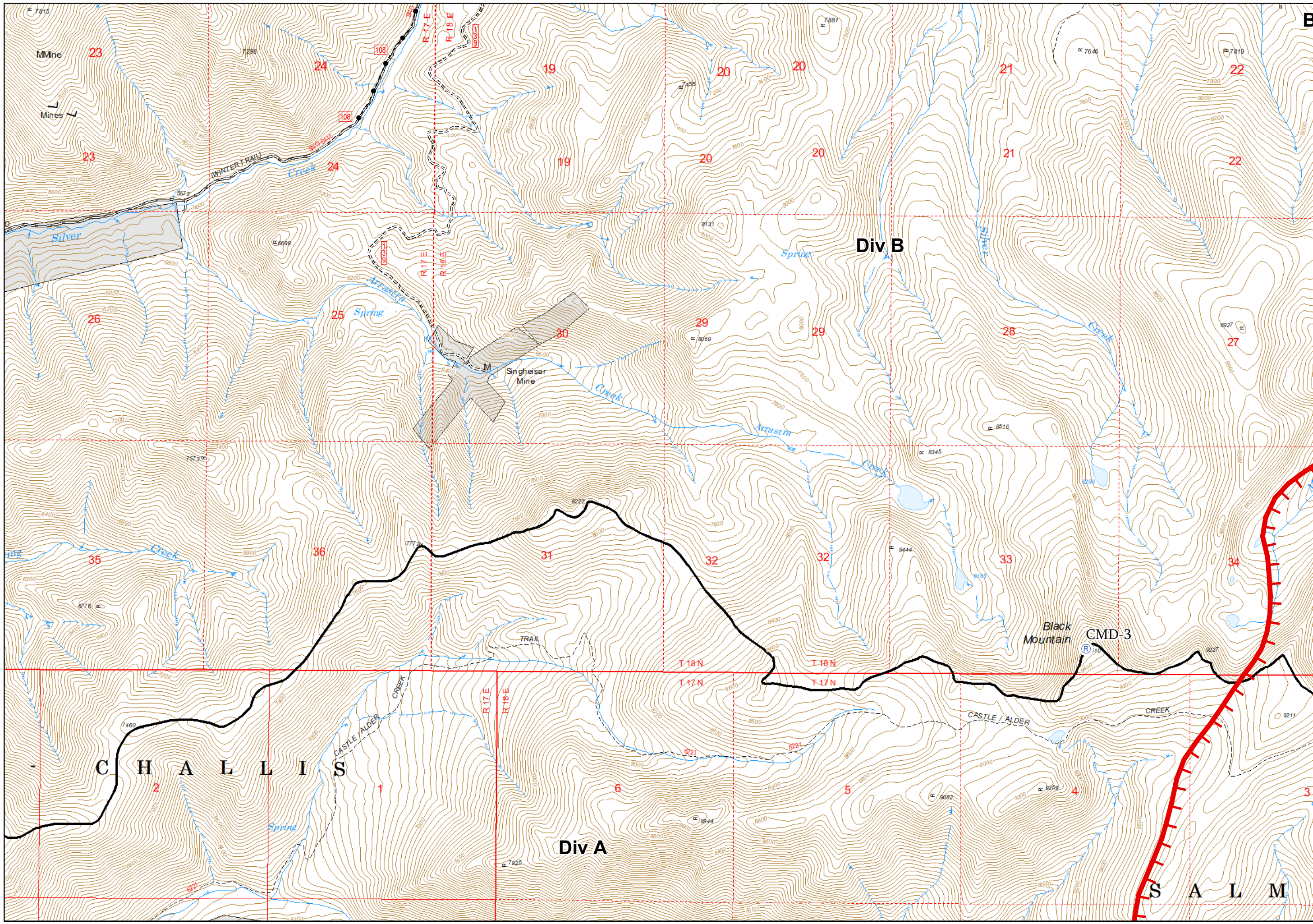


IAP
 Rabbit Foot Fire
 34,512 Acres
 ID-SCF-018152
 8/19/2018
 Page 6 of 14



- Uncontrolled Fire Edge
- Highlighted Manmade Feature
- Repeater

N
 1 in = 0.4 miles
 NAD 1983 UTM Zone 12N





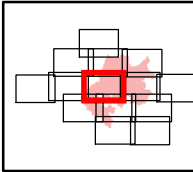
IAP
Rabbit Foot Fire

34,512 Acres

ID-SCF-018152

8/19/2018

Page 7 of 14

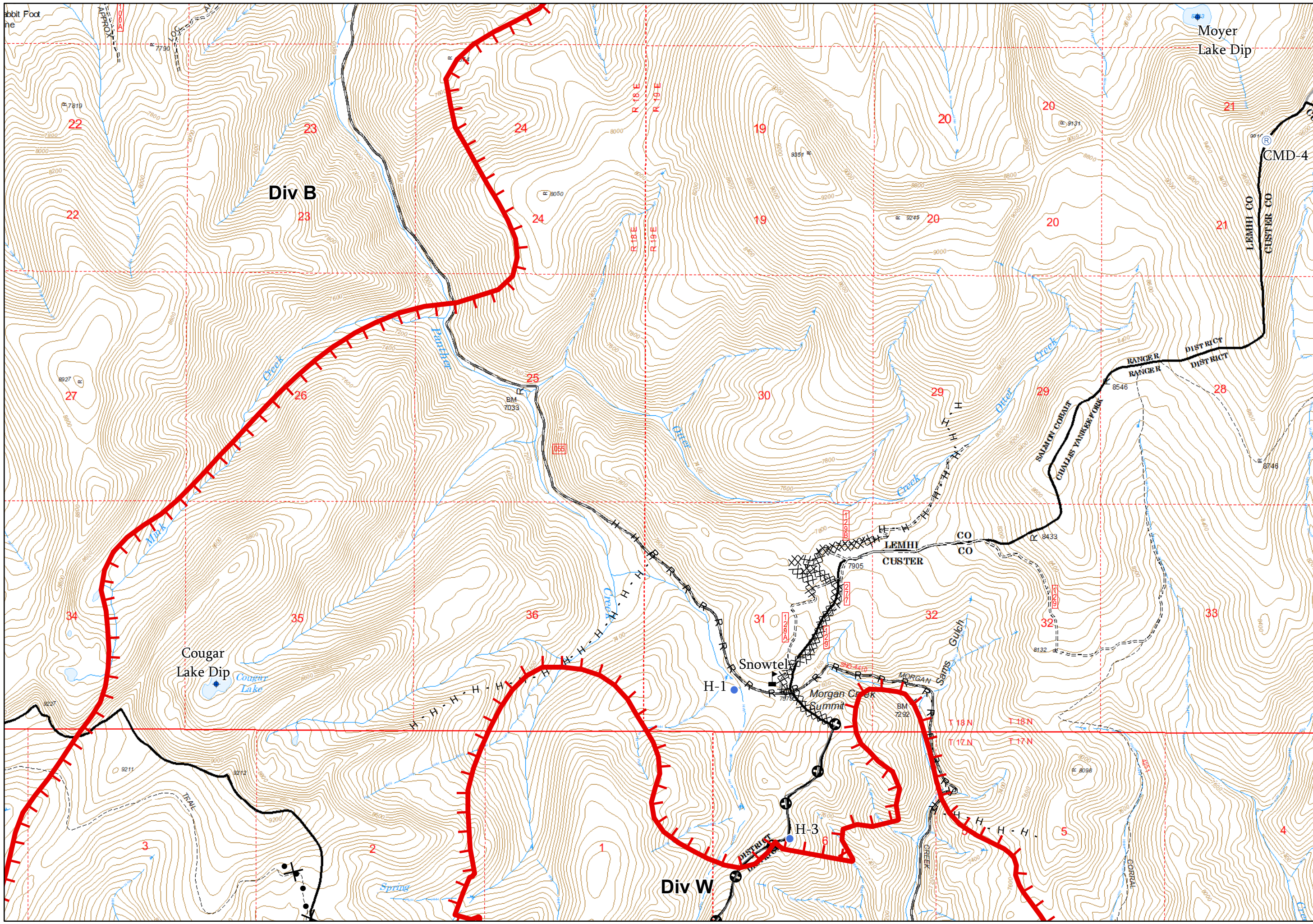


- Uncontrolled Fire Edge
- Completed Dozer Line
- Completed Hand Line
- Road as Completed Line
- Proposed Dozer Line
- Other
- Dip Site
- Helispot
- Repeater
- Value at Risk

N

1 in = 0.4 miles

NAD 1983 UTM Zone 12N





IAP

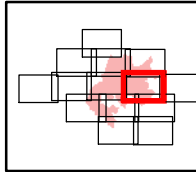
Rabbit Foot Fire

34,512 Acres

ID-SCF-018152

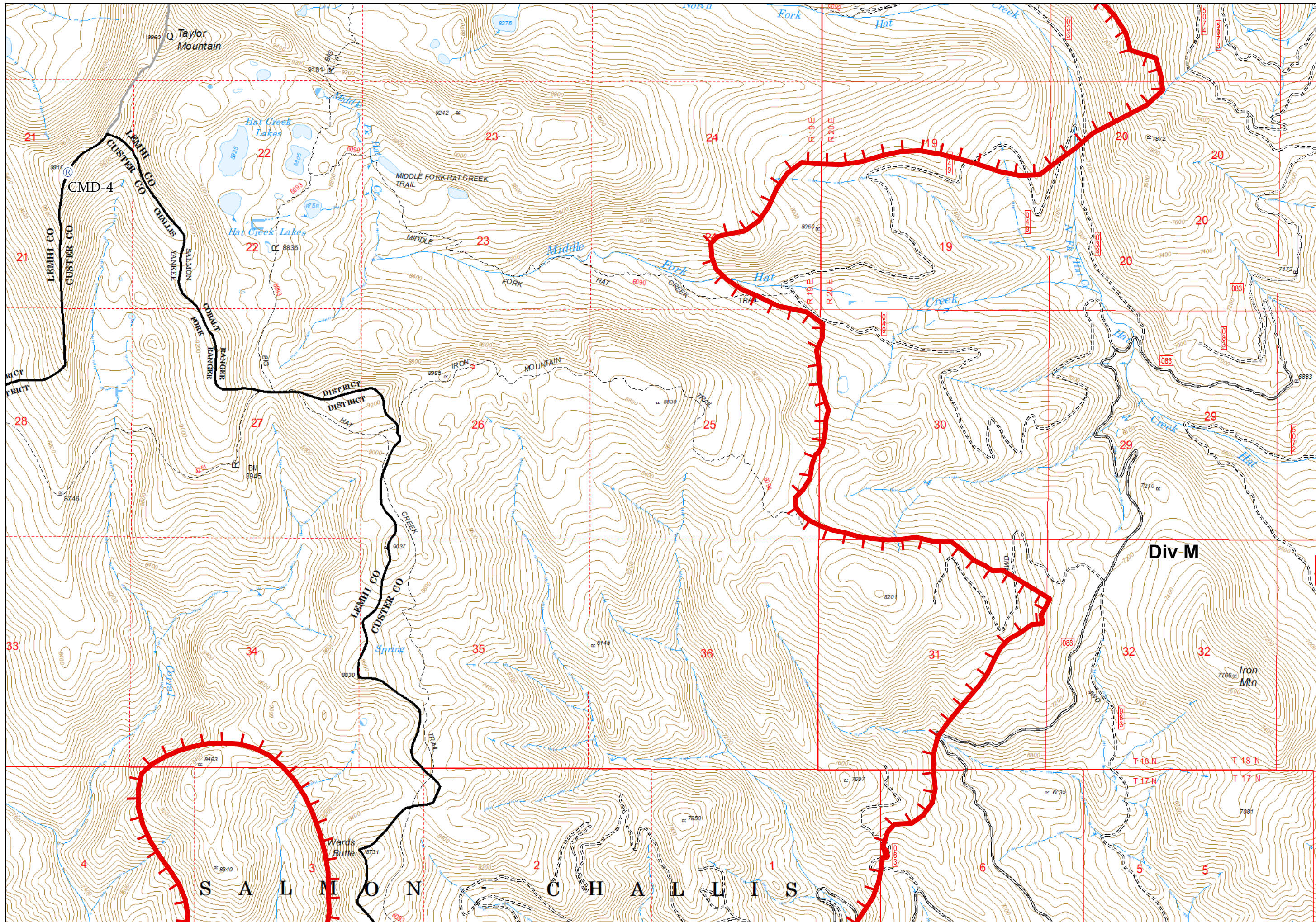
8/19/2018

Page 8 of 14



1 in = 0.4 miles

NAD 1983 UTM Zone 12N





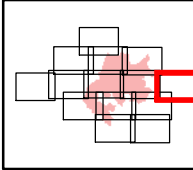
IAP
Rabbit Foot Fire





34,512 Acres


ID-SCF-018152

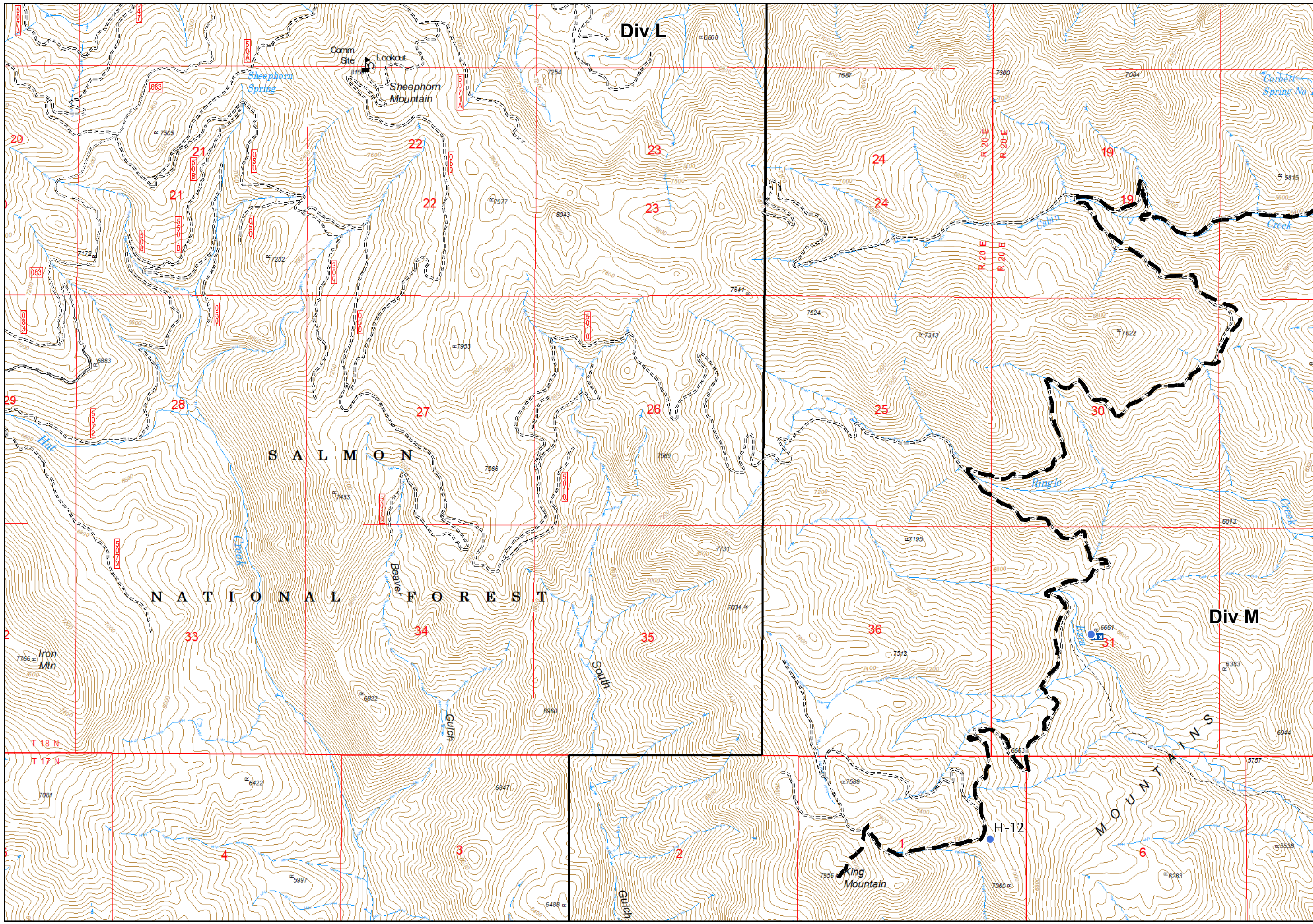
8/19/2018

Page 9 of 14



-  Planned Fire Line
-  Helispot
-  Mobile Weather Unit
-  Value at Risk


 1 in = 0.4 miles
 NAD 1983 UTM Zone 12N





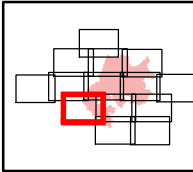
IAP
Rabbit Foot Fire







34,512 Acres


ID-SCF-018152

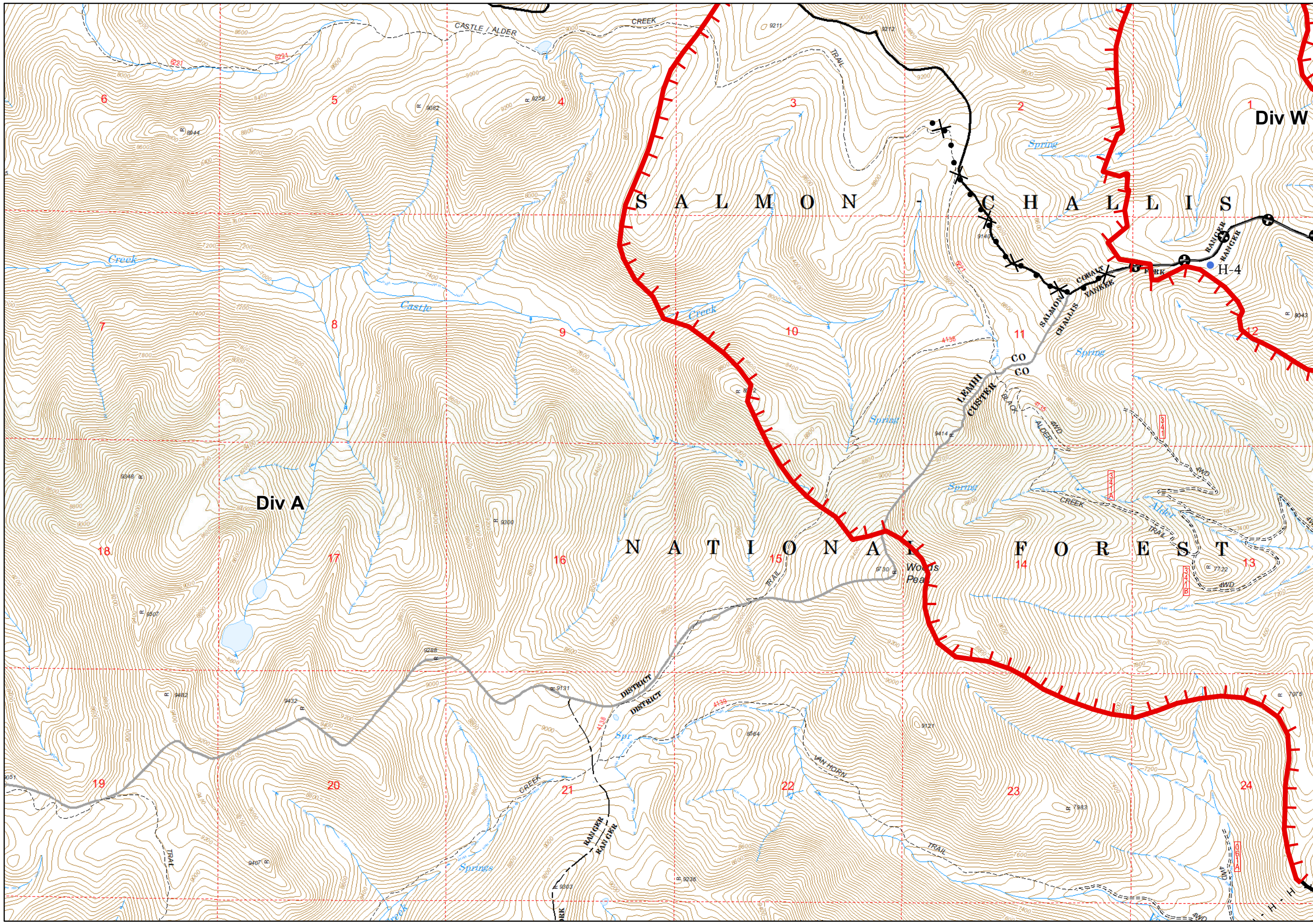
8/19/2018

Page 10 of 14



-  Uncontrolled Fire Edge
-  Completed Line
-  Completed Hand Line
-  Proposed Dozer Line
-  Other
-  Helispot


1 in = 0.4 miles
NAD 1983 UTM Zone 12N





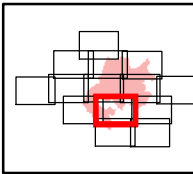
IAP
Rabbit Foot Fire

34,512 Acres

ID-SCF-018152

8/19/2018

Page 11 of 14

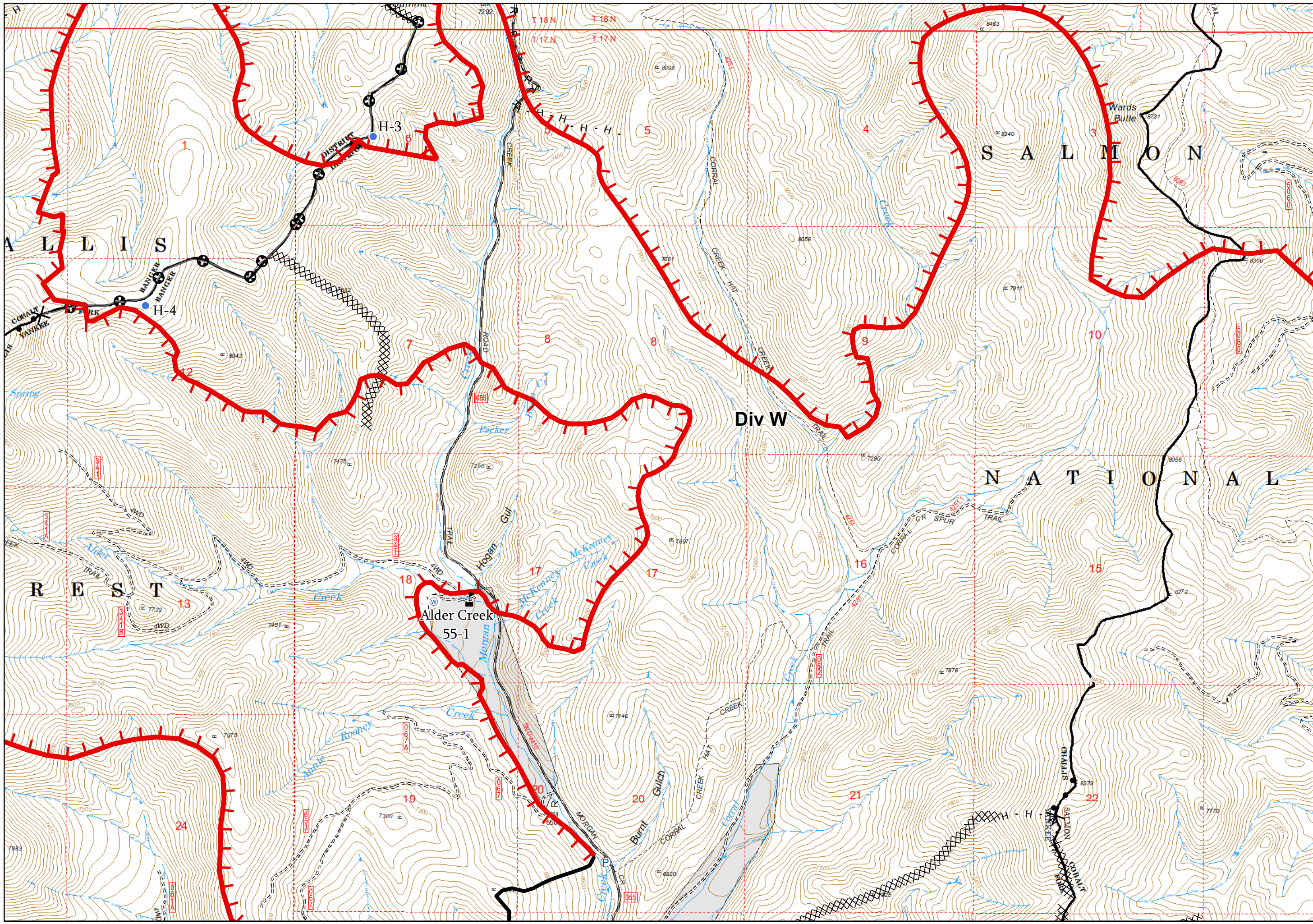


- Uncontrolled Fire Edge
- Completed Line
- Completed Dozer Line
- Completed Hand Line
- Road as Completed Line
- Proposed Dozer Line
- Other
- Hellsport
- Pump
- Water Source
- Value at Risk

N

1 in = 0.4 miles

NAD 1983 UTM Zone 12N





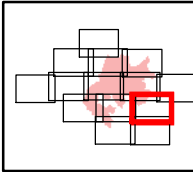
IAP
Rabbit Foot Fire







34,512 Acres

ID-SCF-018152

8/19/2018

Page 12 of 14

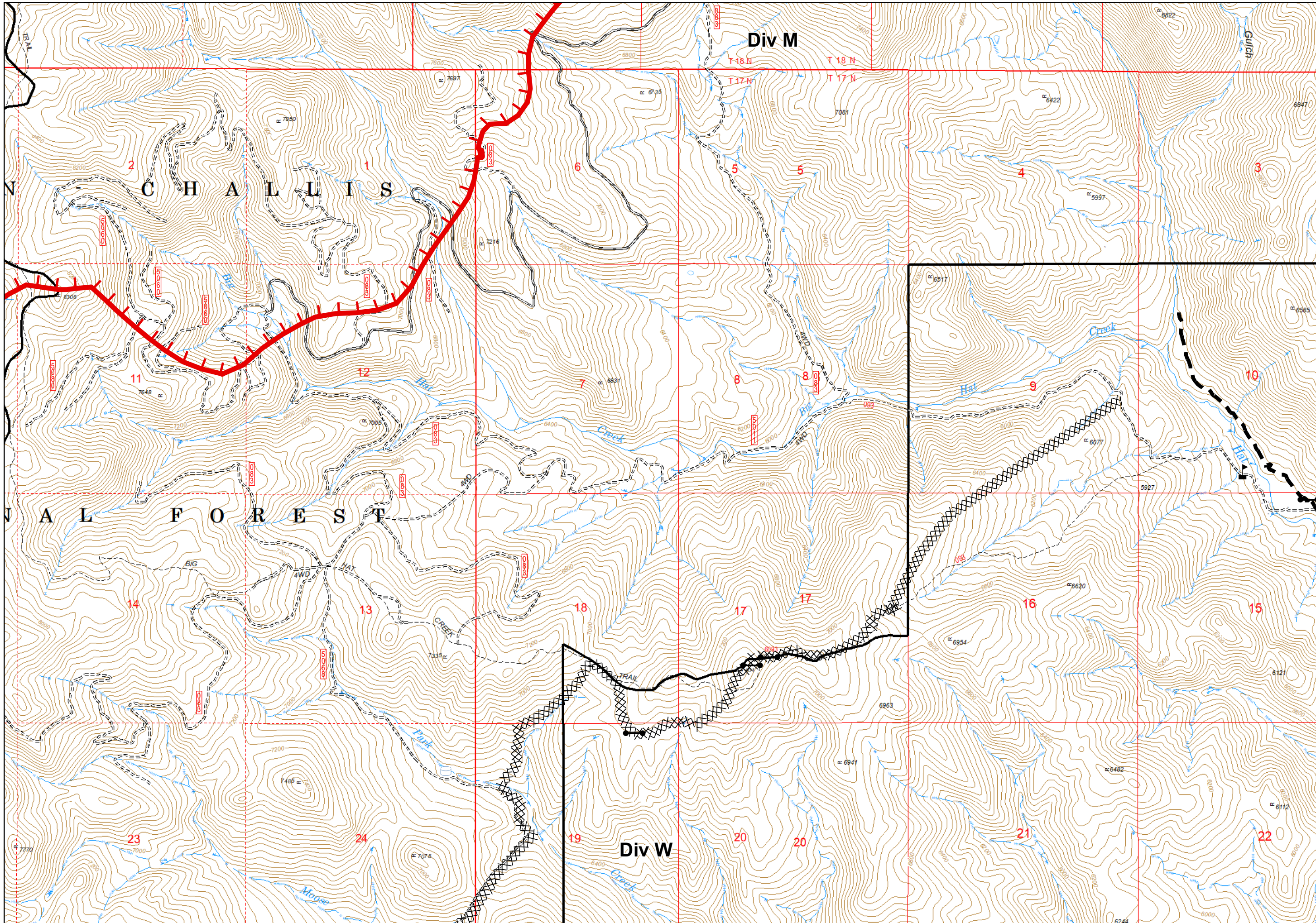


-  Uncontrolled Fire Edge
-  Completed Dozer Line
-  Planned Fire Line
-  Gate
-  Water Tank
-  Value at Risk



1 in = 0.4 miles

NAD 1983 UTM Zone 12N





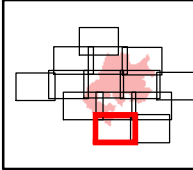
IAP
Rabbit Foot Fire

34,512 Acres

ID-SCF-018152

8/19/2018

Page 13 of 14

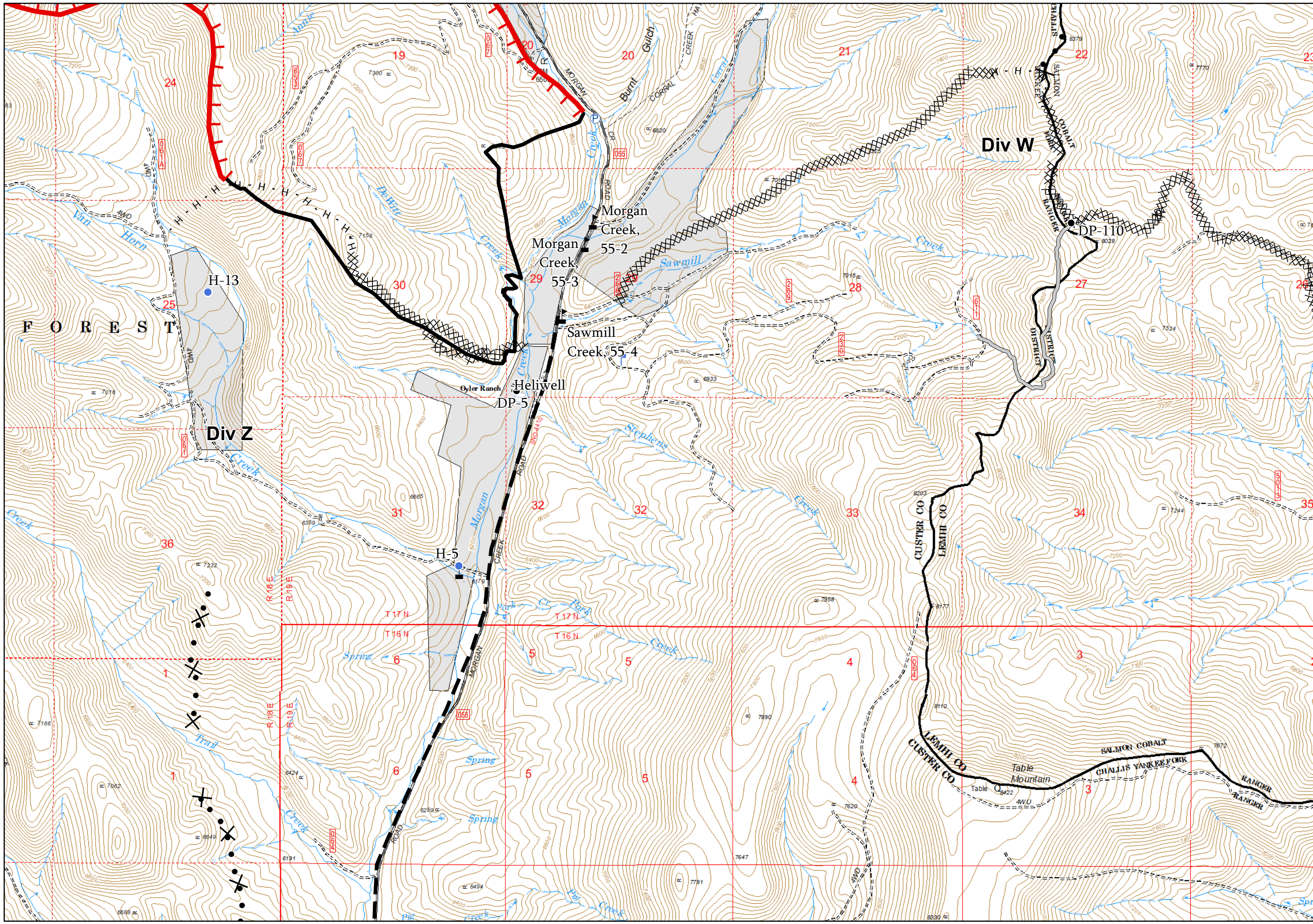


- Uncontrolled Fire Edge
- Completed Line
- Completed Dozer Line
- Completed Hand Line
- Access or Improved Road
- Proposed Dozer Line
- Planned Fire Line
- Drop Point
- Helispot
- Lookout
- Pump
- Water Tank
- Value at Risk

N

1 in = 0.4 miles

NAD 1983 UTM Zone 12N





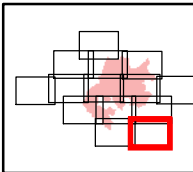
IAP
Rabbit Foot Fire

34,512 Acres

ID-SCF-018152

8/19/2018

Page 14 of 14



XXXXX Completed Dozer Line

— Gate

Water Tank

Division Break

1 in = 0.4 miles

NAD 1983 UTM Zone 12N

