









**Emergency Area
Closure**

Cabin Creek Road **Road Closure**

-  FIRE PERIMETER
-  HUNTING UNIT
-  FOREST CLOSURE
-  BLM ROAD CLOSURE
-  ROAD OPEN
- EVACUATION AREA
 -  LEVEL I
 -  LEVEL II
 -  LEVEL III



RABBIT FOOT FIRE

SEPTEMBER 7, 2018 - 35,678 ACRES - 20% CONTAINMENT

