


AIR OPS
 RABBIT FOOT
 35,857 ACRES
 ID-SCF-018152
 9/12/2018 DAY
 IR 9/10 2300 HRS



TFR



Aerial Hazards



Camp



Dip Site



Drop Point




Helispot



Repeater



Water Source



Division Break



Branch Break



Powerline



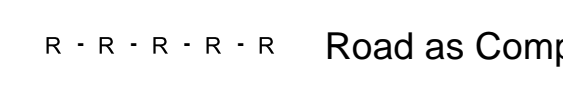
Uncontrolled Fire Edge



Completed Line



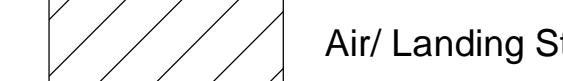
Completed Dozer Line



Road as Completed Line



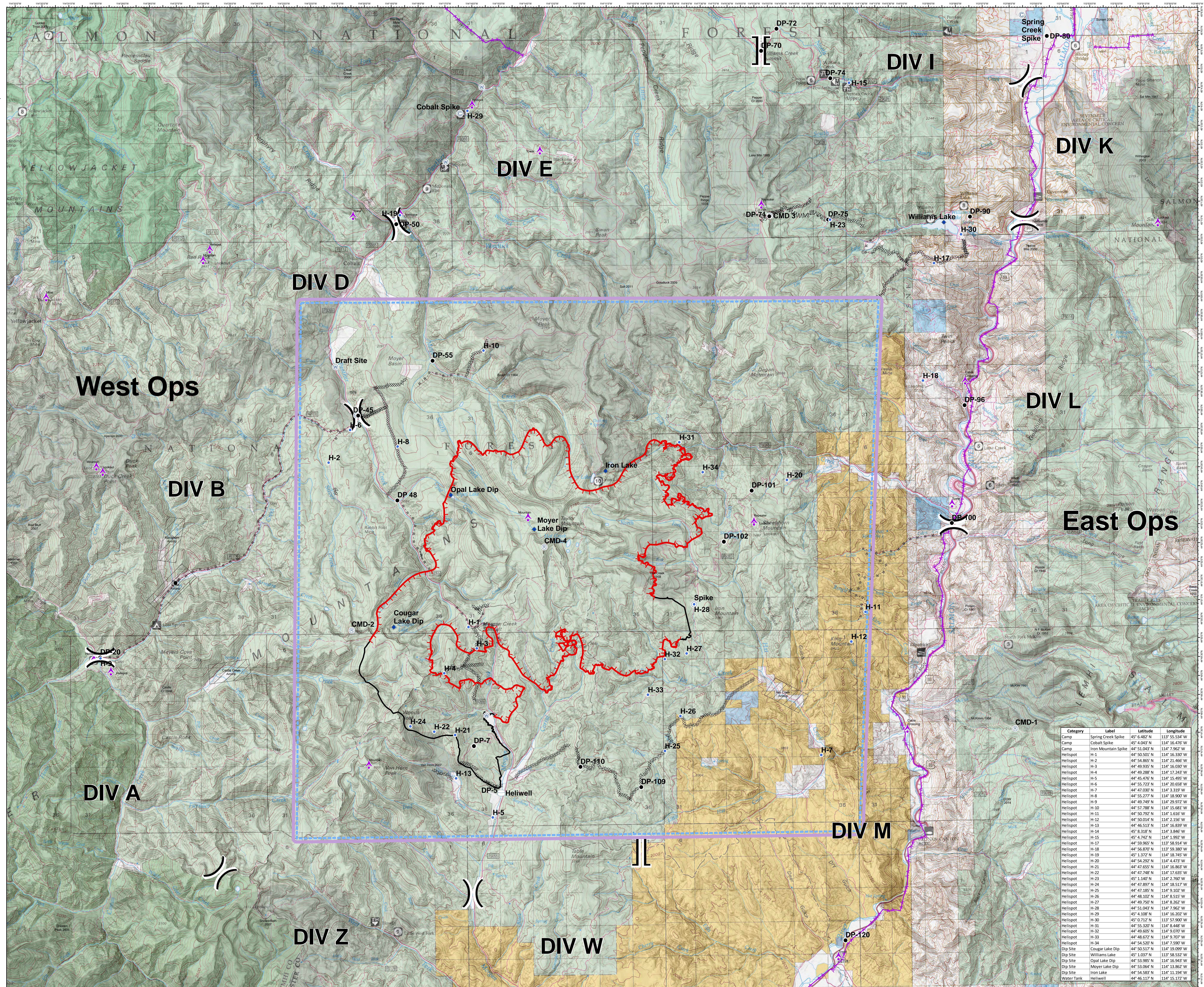
Line Break Completed



Air Landing Strip



Fire Perimeter



Category	Label	Latitude	Longitude
Camp	Spring Creek Spike	45° 6.482' N	113° 55.534' W
Camp	Cobalt Spike	45° 4.043' N	114° 16.767' W
Camp	Iron Mountain Spike	44° 51.043' N	114° 7.962' W
Helispot	H-1	44° 50.501' N	114° 16.330' W
Helispot	H-2	44° 54.865' N	114° 21.466' W
Helispot	H-3	44° 49.935' N	114° 16.030' W
Helispot	H-4	44° 49.288' N	114° 17.243' W
Helispot	H-5	44° 45.476' N	114° 15.495' W
Helispot	H-6	44° 55.723' N	114° 20.688' W
Helispot	H-7	44° 47.030' N	114° 9.319' W
Helispot	H-8	44° 53.277' N	114° 18.907' W
Helispot	H-9	44° 49.749' N	114° 29.972' W
Helispot	H-10	44° 57.788' N	114° 15.681' W
Helispot	H-11	44° 50.792' N	114° 1.616' W
Helispot	H-12	44° 50.014' N	114° 2.156' W
Helispot	H-13	44° 46.513' N	114° 16.839' W
Helispot	H-14	45° 8.318' N	114° 3.846' W
Helispot	H-15	45° 4.742' N	114° 1.992' W
Helispot	H-17	44° 59.965' N	113° 58.914' W
Helispot	H-18	44° 56.870' N	113° 59.307' W
Helispot	H-19	45° 1.372' N	114° 18.745' W
Helispot	H-20	44° 54.292' N	114° 4.473' W
Helispot	H-21	44° 47.655' N	114° 16.843' W
Helispot	H-22	44° 47.748' N	114° 17.643' W
Helispot	H-23	45° 1.140' N	114° 2.767' W
Helispot	H-24	44° 47.897' N	114° 18.517' W
Helispot	H-25	44° 47.185' N	114° 9.102' W
Helispot	H-26	44° 46.513' N	114° 15.515' W
Helispot	H-27	44° 49.750' N	114° 8.262' W
Helispot	H-28	44° 51.043' N	114° 7.962' W
Helispot	H-29	45° 4.108' N	114° 16.202' W
Helispot	H-30	45° 0.712' N	113° 57.267' W
Helispot	H-31	44° 53.293' N	114° 8.445' W
Helispot	H-32	44° 49.605' N	114° 9.070' W
Helispot	H-33	44° 48.672' N	114° 9.707' W
Helispot	H-36	44° 54.503' N	114° 7.590' W
Dip Site	Cougar Lake Dip	44° 50.517' N	114° 18.097' W
Dip Site	Williams Lake	45° 1.037' N	113° 58.532' W
Dip Site	Opal Lake Dip	44° 53.985' N	114° 16.943' W
Dip Site	Moyer Lake Dip	44° 53.064' N	114° 1.884' W
Dip Site	Iron Lake	44° 54.981' N	114° 1.144' W
Water Tank	Helowell	44° 46.117' N	114° 15.172' W



Datum: NAD 1983 UTM Zone 11N
 Created by: fire
 Created Date: 9/11/2018