












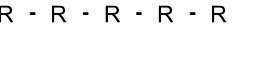

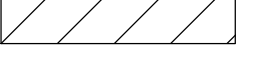

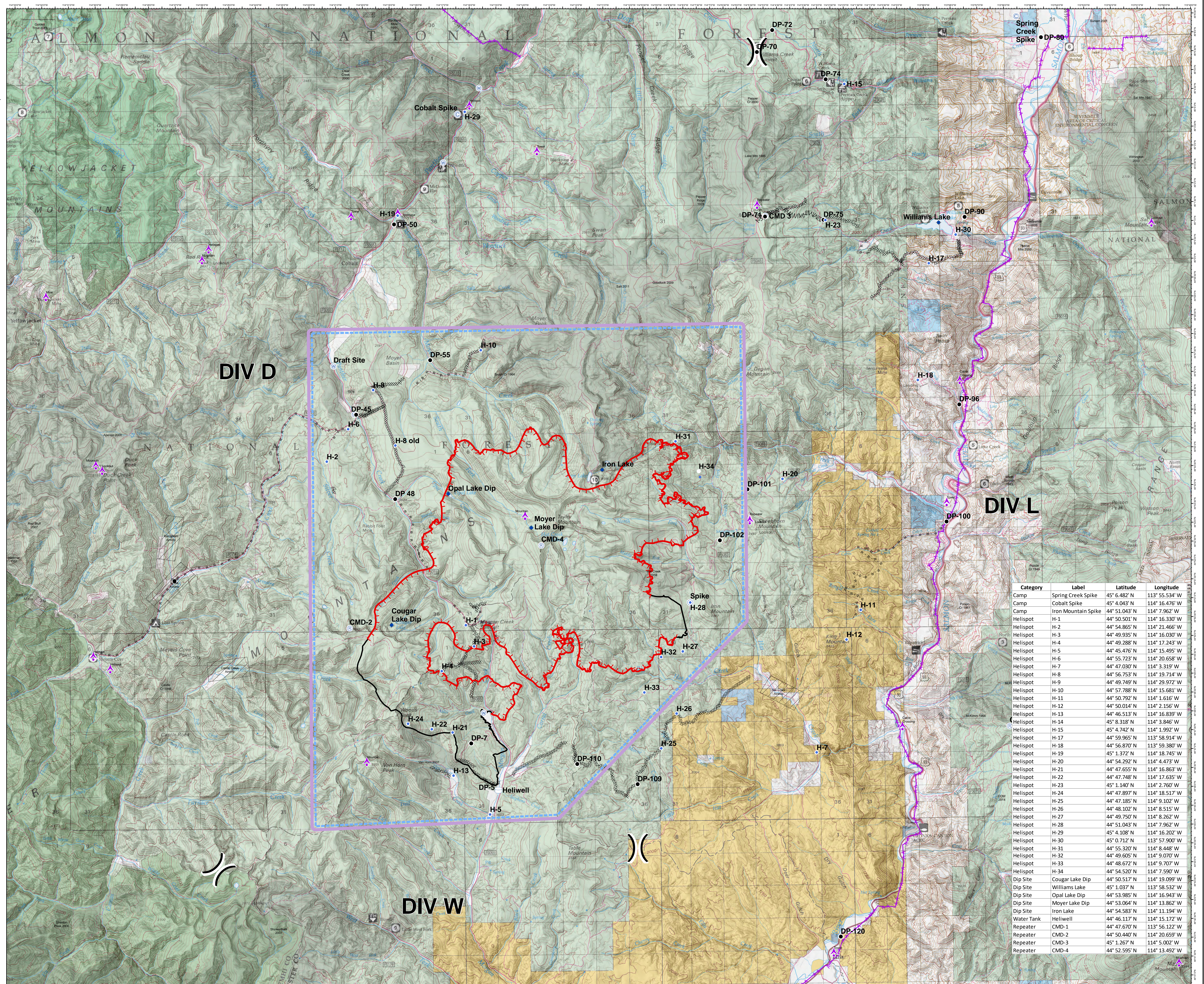


**AIR OPS**  
 RABBIT FOOT  
 35,857 ACRES  
 ID-SCF-018152  
 9/16/2018 DAY  
 IR 9/10 2300 HRS



-  TFR
-  Aerial Hazards
-  Camp
-  Dip Site
-  Drop Point
-  Helispot
-  Repeater
-  Water Source
-  Division Break
-  Powerline
-  Uncontrolled Fire Edge
-  Completed Line
-  Completed Dozer Line
-  Road as Completed Line
-  Line Break Completed
-  Air Landing Strip
-  Fire Perimeter



Category	Label	Latitude	Longitude
Camp	Spring Creek Spike	45° 6.482' N	113° 55.534' W
Camp	Cobalt Spike	45° 4.043' N	114° 16.476' W
Camp	Iron Mountain Spike	44° 51.043' N	114° 7.962' W
Helispot	H-1	44° 50.501' N	114° 16.330' W
Helispot	H-2	44° 54.865' N	114° 21.466' W
Helispot	H-3	44° 49.935' N	114° 16.030' W
Helispot	H-4	44° 49.288' N	114° 17.243' W
Helispot	H-5	44° 45.476' N	114° 15.495' W
Helispot	H-6	44° 55.723' N	114° 20.658' W
Helispot	H-7	44° 47.030' N	114° 3.319' W
Helispot	H-8	44° 56.753' N	114° 19.714' W
Helispot	H-9	44° 49.749' N	114° 29.972' W
Helispot	H-10	44° 57.788' N	114° 15.681' W
Helispot	H-11	44° 50.792' N	114° 1.616' W
Helispot	H-12	44° 50.014' N	114° 2.156' W
Helispot	H-13	44° 46.513' N	114° 16.839' W
Helispot	H-14	45° 8.318' N	114° 3.846' W
Helispot	H-15	45° 4.742' N	114° 1.992' W
Helispot	H-17	44° 59.965' N	113° 58.914' W
Helispot	H-18	44° 56.870' N	113° 59.380' W
Helispot	H-19	45° 1.372' N	114° 18.745' W
Helispot	H-20	44° 54.292' N	114° 4.473' W
Helispot	H-21	44° 47.655' N	114° 16.863' W
Helispot	H-22	44° 47.748' N	114° 17.635' W
Helispot	H-23	45° 1.140' N	114° 2.760' W
Helispot	H-24	44° 47.897' N	114° 18.517' W
Helispot	H-25	44° 47.185' N	114° 9.102' W
Helispot	H-26	44° 48.102' N	114° 8.515' W
Helispot	H-27	44° 49.750' N	114° 8.262' W
Helispot	H-28	44° 51.043' N	114° 7.962' W
Helispot	H-29	45° 4.108' N	114° 16.202' W
Helispot	H-30	45° 0.712' N	113° 57.900' W
Helispot	H-31	44° 55.320' N	114° 8.448' W
Helispot	H-32	44° 49.605' N	114° 9.070' W
Helispot	H-33	44° 48.672' N	114° 9.707' W
Helispot	H-34	44° 54.520' N	114° 7.590' W
Dip Site	Cougar Lake Dip	44° 50.517' N	114° 19.099' W
Dip Site	Williams Lake	45° 1.037' N	113° 58.532' W
Dip Site	Opal Lake Dip	44° 53.985' N	114° 16.943' W
Dip Site	Moyer Lake Dip	44° 53.064' N	114° 13.862' W
Dip Site	Iron Lake	44° 54.583' N	114° 11.194' W
Water Tank	Heliwell	44° 46.117' N	114° 15.172' W
Repeater	CMD-1	44° 47.670' N	113° 56.122' W
Repeater	CMD-2	44° 50.440' N	114° 20.659' W
Repeater	CMD-3	45° 1.267' N	114° 5.002' W
Repeater	CMD-4	44° 52.595' N	114° 13.492' W