





Roosevelt Fire

WY-BTF-001823


Transportation

Sept. 20, 2018
31,681 acres

-  Drop Point
-  Incident Command Post
-  Repeater
-  Division Break
-  Uncontrolled Fire Edge
-  Wildfire Daily Fire Perimeter

- Ownership**
-  Private
 -  Bureau of Land Management
 -  Forest Service
 -  State



 Great Basin Team 6 GIS
author: lkobelt
date: 20180920 0613 hr

Projection: NAD83 UTM Zone 12 N
Lat-Long Grid Ticks: 5' minute interval

Miles 