


















Roosevelt Fire
 WY-BTF-001823
Structure
Ops Map
South Structure 1
 September 20, 2018

approximately 29,162 acres
 on September 18, 2242 hr

-  Division Break
-  Drop Point
-  Incident Command Post
-  Repeater
-  Value at Risk
-  Uncontrolled Fire Edge
-  Planned Secondary Line
-  Active Burnout
-  Planned Fire Line
- Land Ownership**
-  Private Land
-  Forest Service (Transparent)
-  Bureau of Land Management
-  State
- Roads**
-  US Highway
-  WY Highway
-  County
-  Local Road
-  USFS Road

Div A

Command 1

Lookout

HOBACK RANCHES

Div D

h Dip

Roosevelt Maps



bit.ly/rooseveltfire



Great Basin Team 6 GIS
 Author: shanson
 Date: 20180920 05:43 hr
 File: structure_18x24_land_2018_Roosevelt_WYBTF001823_mxd
 TEAM 6
 Lat-Long Grid Ticks: 1' minute Interval
 Projection: NAD83 UTM Zone 12

