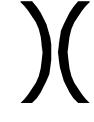



















**Roosevelt Fire**  
 WY-BTF-001823  
**Structure**  
**Ops Map**  
**South Structure 2**  
 September 20, 2018

approximately 29,162 acres  
 on September 18, 2242 hr

-  Division Break
-  Drop Point
-  Incident Command Post
-  Repeater
-  Value at Risk
-  Uncontrolled Fire Edge
-  Planned Secondary Line
-  Temporary Flight Restriction
-  Planned Fire Line
- Land Ownership**
-  Private Land
-  Forest Service (Transparent)
-  Bureau of Land Management
-  State
- Roads**
-  US Highway
-  WY Highway
-  County
-  Local Road
-  USFS Road

