







Roosevelt Fire
 WY-BTF-001823
Closure Map
 Sept. 22, 2018
 36,602 acres





Great Basin Team 6 GIS
 author: ikobelt
 date: 20180922 0546 hr
 Projection: NAD83 UTM Zone 12N
 Lat-Long Grid Ticks: 5' minute interval
 0 0.5 1 2 3 4
 Miles

 Fire Edge
 Completed Line

 Forest Service Closure
 Bureau of Land Management Closure

 Forest Service
 Bureau of Land Management

 Private
 State