








Roosevelt Fire
 WY-BTF-001823
Forest Closure Map
 Sept. 22, 2018
 36,602 acres



Great Basin Team 6 GIS
 author: ikobelt
 date: 20180922 0743 hr
 Projection: NAD83 UTM Zone 12N
 Lat-Long Grid Ticks: 5' minute interval
 0 0.5 1 2 3 4
 Miles

-  Fire Edge
-  Fire Perimeter
-  Completed Line

-  Forest Service Closure 9/22/2018
-  Bureau of Land Management Closure

-  Forest Service
-  Bureau of Land Management Closure

-  Private
-  State