








**Roosevelt Fire**  
 WY-BTF-001823  
**Forest Closure Map**  
 Sept. 23, 2018  
 39,283 acres



Great Basin Team 6 GIS  
 author: ikobelt  
 date: 20180923 0640 hr  
 Projection: NAD83 UTM Zone 12N  
 Lat-Long Grid Ticks: 5' minute interval  
 0 0.5 1 2 3 4  
 Miles

-  Fire Edge
-  Fire Perimeter
-  Completed Line

-  Forest Service Closure 9/22/2018
-  Bureau of Land Management Closure

-  Forest Service
-  Bureau of Land Management

-  Private
-  State