










# Roosevelt Fire


WY-BTF-001823

## Public Information Map

Sept. 23, 2018  
39,283 acres

-  Forest Service Closure
  -  Bureau of Land Management Closure
  -  Completed Line
  -  Fire Perimeter
  -  Fire Perimeter
- ### Ownership
-  Private
  -  National Forest
  -  Bureau of Land Management
  -  State



 Great Basin Team 6 GIS  
 author: lkobelt  
 date: 20180923 0607 hr

Projection: NAD83 UTM Zone 12N  
 Lat-Long Grid Ticks: 5' minute interval

Miles 