



























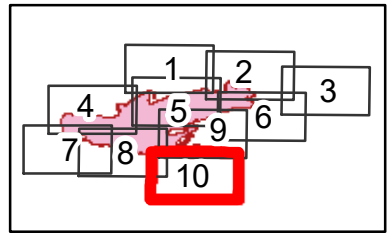


Roosevelt Fire
 WY-BTF-001823
IAP Tile Map
 September 24, 2018

appx. 39,283 acres on
 September 22, 2129 hr

-  Dip Site
-  Drop Point
-  Gate
-  Helibase
-  Helispot
-  Incident Command Post
-  Uncontrolled Fire Edge
-  Completed Dozer Line
-  Completed Hand Line
-  Road as Completed Line
-  Line Break Completed
-  Active Burnout
-  Proposed Dozer Line
-  Trail
-  Lookout
-  Pump
-  Repeater
-  Water Source
-  Water Tank
-  Incident Command Post
-  Uncontrolled Fire Edge
-  Completed Dozer Line
-  Completed Hand Line
-  Road as Completed Line
-  Line Break Completed
-  Active Burnout
-  Proposed Dozer Line
-  Trail



Projection: NAD83 UTM Zone 12
 Lat-Long Grid Ticks: 1' minute interval

