





























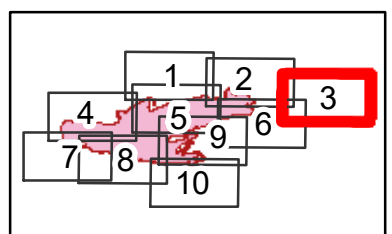


Roosevelt Fire  
 WY-BTF-001823  
**IAP Tile Map**  
 September 24, 2018

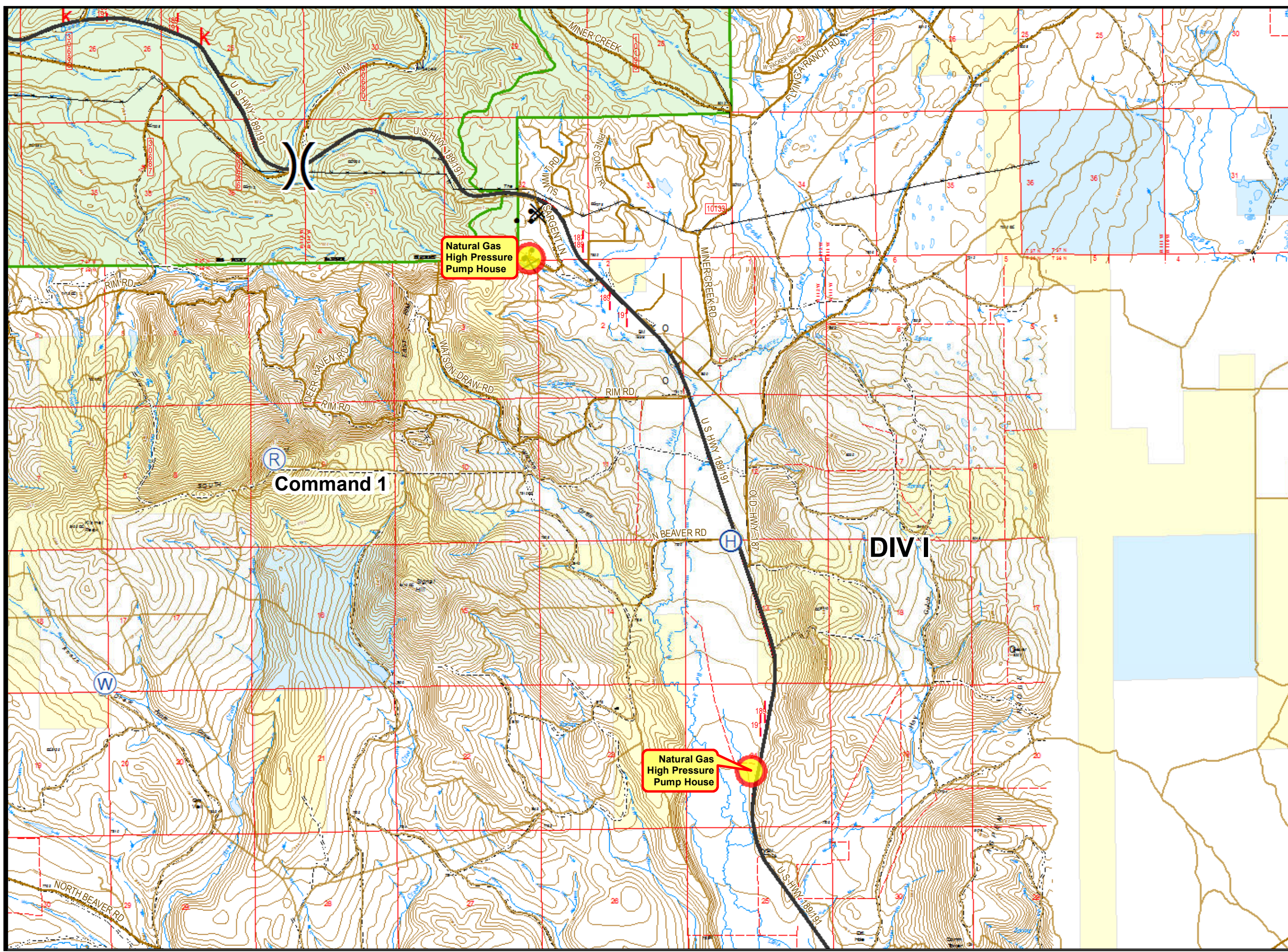
appx. 39,283 acres on  
 September 22, 2129 hr

-  Dip Site
-  Drop Point
-  Gate
-  Helibase
-  Helispot
-  Incident Command Post
-  Division Break
-  Uncontrolled Fire Edge
-  Completed Line
-  Completed Dozer Line
-  Completed Hand Line
-  Road as Completed Line
-  Line Break Completed
-  Active Burnout
-  Proposed Dozer Line
-  Trail
-  Lookout
-  Pump
-  Repeater
-  Water Source
-  Water Tank
-  Branch Break
-  Uncontrolled Fire Edge
-  Completed Line
-  Completed Dozer Line
-  Completed Hand Line
-  Road as Completed Line
-  Line Break Completed
-  Active Burnout
-  Proposed Dozer Line
-  Trail



Great Basin Team 6 GIS  
 Author: Bobbett  
 Date: 20180923 2344 hr  
 File: AAA\_IAP\_Tiles\_11x17\_land\_2018\_Roosevelt\_WYBTF001823.mxd

Projection: NAD83 UTM Zone 12  
 Lat-Long Grid Ticks: 1' minute interval



R

Command 1

DIV I

Natural Gas High Pressure Pump House

Natural Gas High Pressure Pump House