

Roosevelt Fire
 WY-BTF-001823
IAP Overview Map
 September 24, 2018

appx. 39,283 acres on
 September 22, 2129 hr

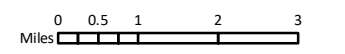
- Dip Site
- Drop Point
- Gate
- Helibase
- Helispot
- Incident Command Post
- Division Break
- Lookout
- Pump
- Repeater
- Water Source
- Water Tank
- Branch Break

- Uncontrolled Fire Edge
- Completed Line
- Completed Dozer Line
- Completed Hand Line
- Road as Completed Line
- Line Break Completed
- Active Burnout
- ESRI_Cities
- Proposed Dozer Line
- IAP_LabelingTool_Divisions
- State Highway
- U.S. Highway

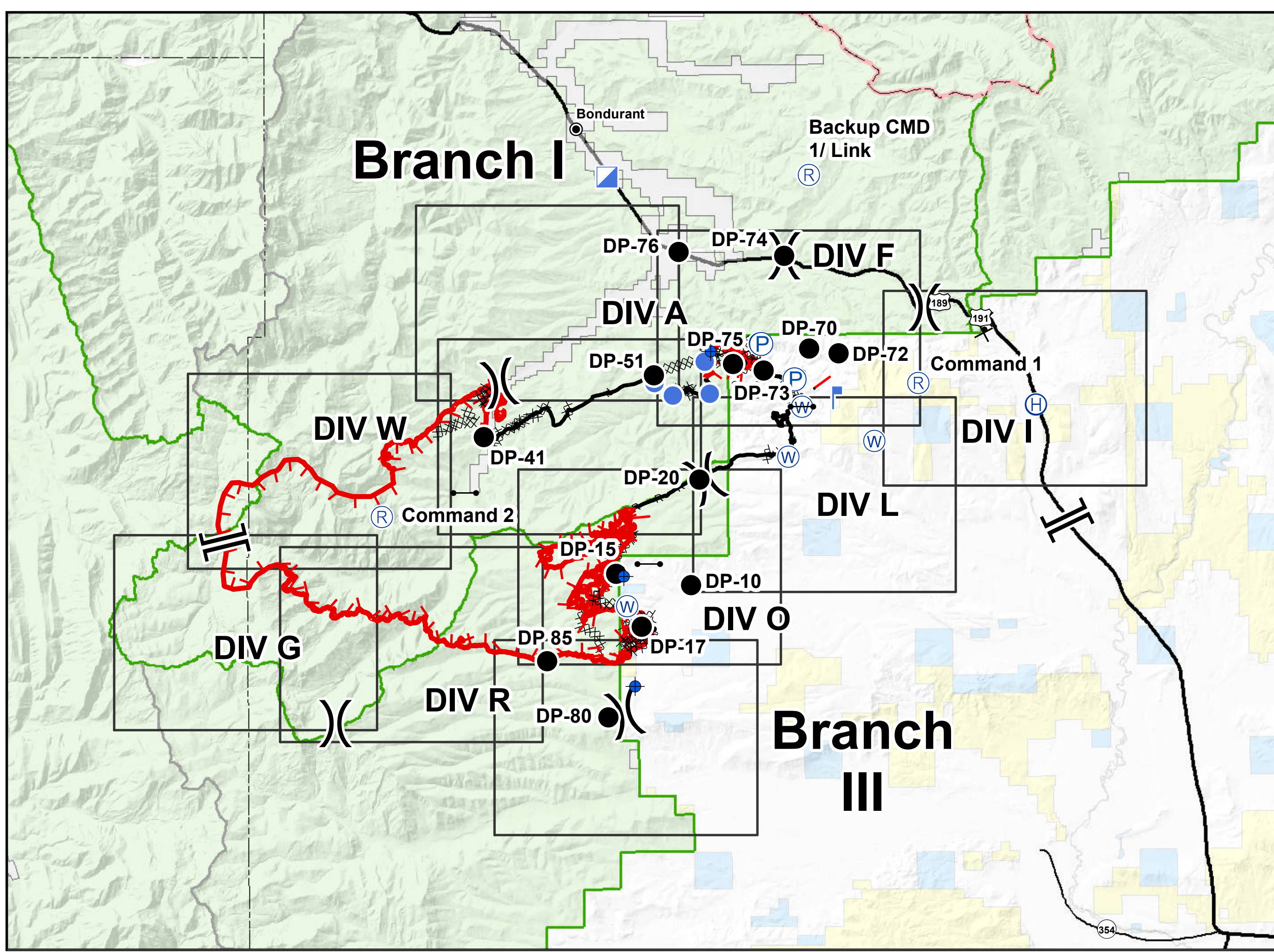
- Land Ownership**
- Private
 - Bureau of Land Management
 - Forest Service
 - State



Great Basin Team 6 GIS
 Author: kbobelt
 Date: 20180923 2343 hr
 File: IAP_Overview_11x17_land_2018_Roosevelt_WYBTF001823.mxd

























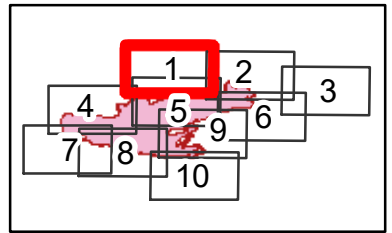
Projection: NAD83 UTM Zone 12
 Lat-Long Grid Ticks: 1' minute interval



Roosevelt Fire
 WY-BTF-001823
IAP Tile Map
 September 24, 2018

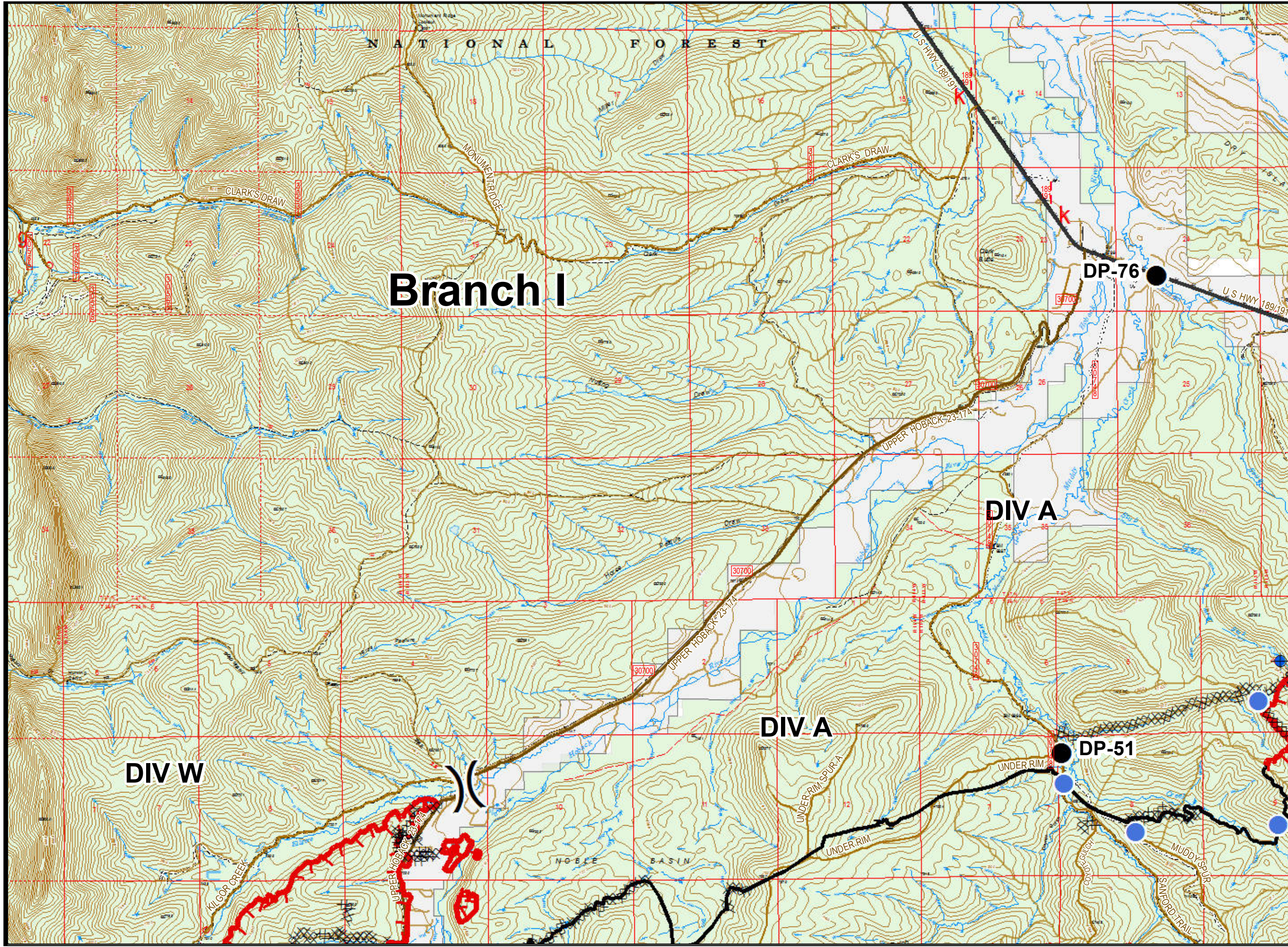
appx. 39,283 acres on
 September 22, 2129 hr

-  Dip Site
-  Drop Point
-  Gate
-  Helibase
-  Helispot
-  Incident Command Post
-  Division Break
-  Uncontrolled Fire Edge
-  Completed Line
-  Completed Dozer Line
-  Completed Hand Line
-  Road as Completed Line
-  Line Break Completed
-  Active Burnout
-  Proposed Dozer Line
-  Trail
-  Lookout
-  Pump
-  Repeater
-  Water Source
-  Water Tank
-  Branch Break

























Great Basin Team 6 GIS
 Author: Bobbett
 Date: 20180923 2344 hr
 File: AAA_IAP_Tiles_11x17_land_2018_Roosevelt_WYBTF001823.mxd

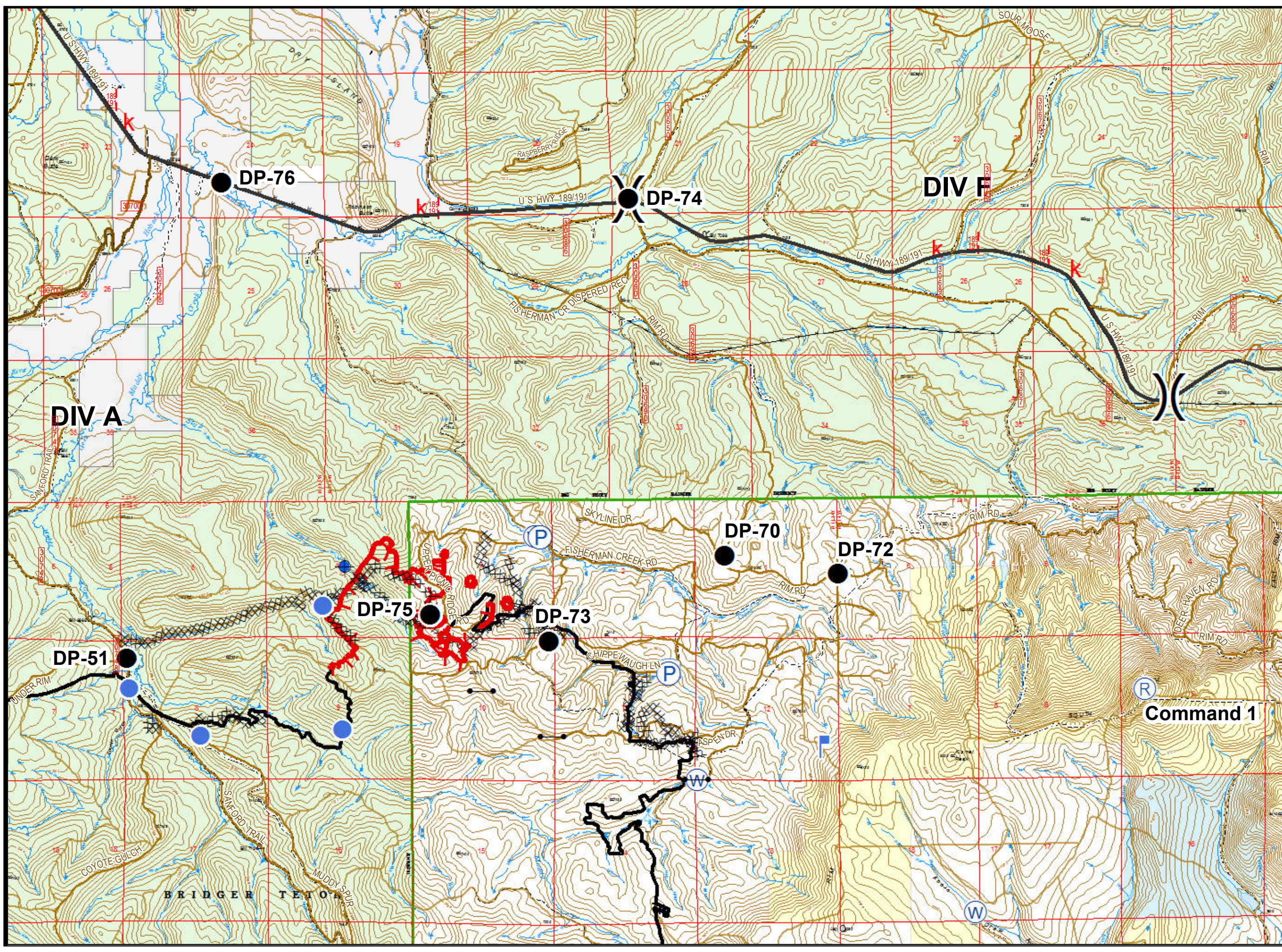
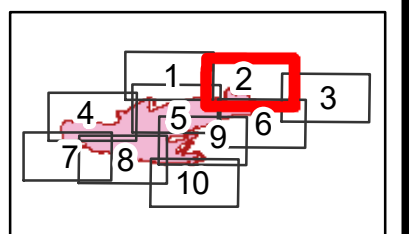
Projection: NAD83 UTM Zone 12
 Lat-Long Grid Ticks: 1' minute interval



Roosevelt Fire
 WY-BTF-001823
IAP Tile Map
 September 24, 2018

appx. 39,283 acres on
 September 22, 2129 hr

-  Dip Site
-  Drop Point
-  Gate
-  Helibase
-  Helispot
-  Incident Command Post
-  Division Break
-  Uncontrolled Fire Edge
-  Completed Line
-  Completed Dozer Line
-  Completed Hand Line
-  Road as Completed Line
-  Line Break Completed
-  Active Burnout
-  Proposed Dozer Line
-  Trail
-  Lookout
-  Pump
-  Repeater
-  Water Source
-  Water Tank
-  Branch Break



Command 1



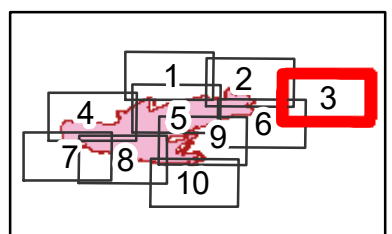
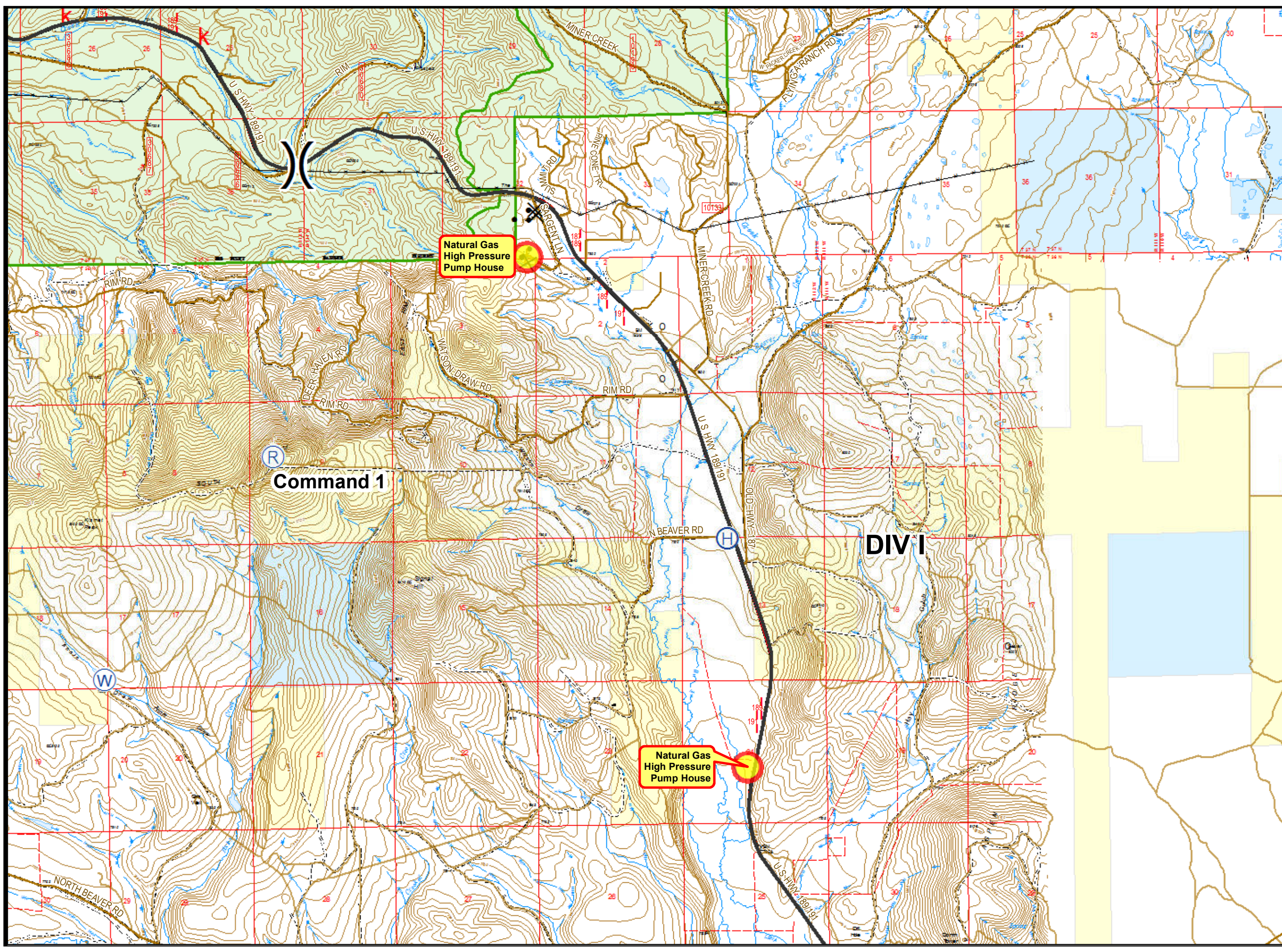
Great Basin Team 6 GIS
 Author: Bobbett
 Date: 20180923 2344 hr
 File: AAA_IAP_Tiles_11x17_land_2018_Roosevelt_WYBTF001823.mxd

Projection: NAD83 UTM Zone 12
 Lat-Long Grid Ticks: 1' minute interval

Roosevelt Fire
 WY-BTF-001823
IAP Tile Map
 September 24, 2018

appx. 39,283 acres on
 September 22, 2129 hr

- Dip Site
- Drop Point
- Gate
- Helibase
- Helispot
- Incident Command Post
- Division Break
- Uncontrolled Fire Edge
- Completed Line
- Completed Dozer Line
- Completed Hand Line
- Road as Completed Line
- Line Break Completed
- Active Burnout
- Proposed Dozer Line
- Trail
- Lookout
- Pump
- Repeater
- Water Source
- Water Tank
- Branch Break

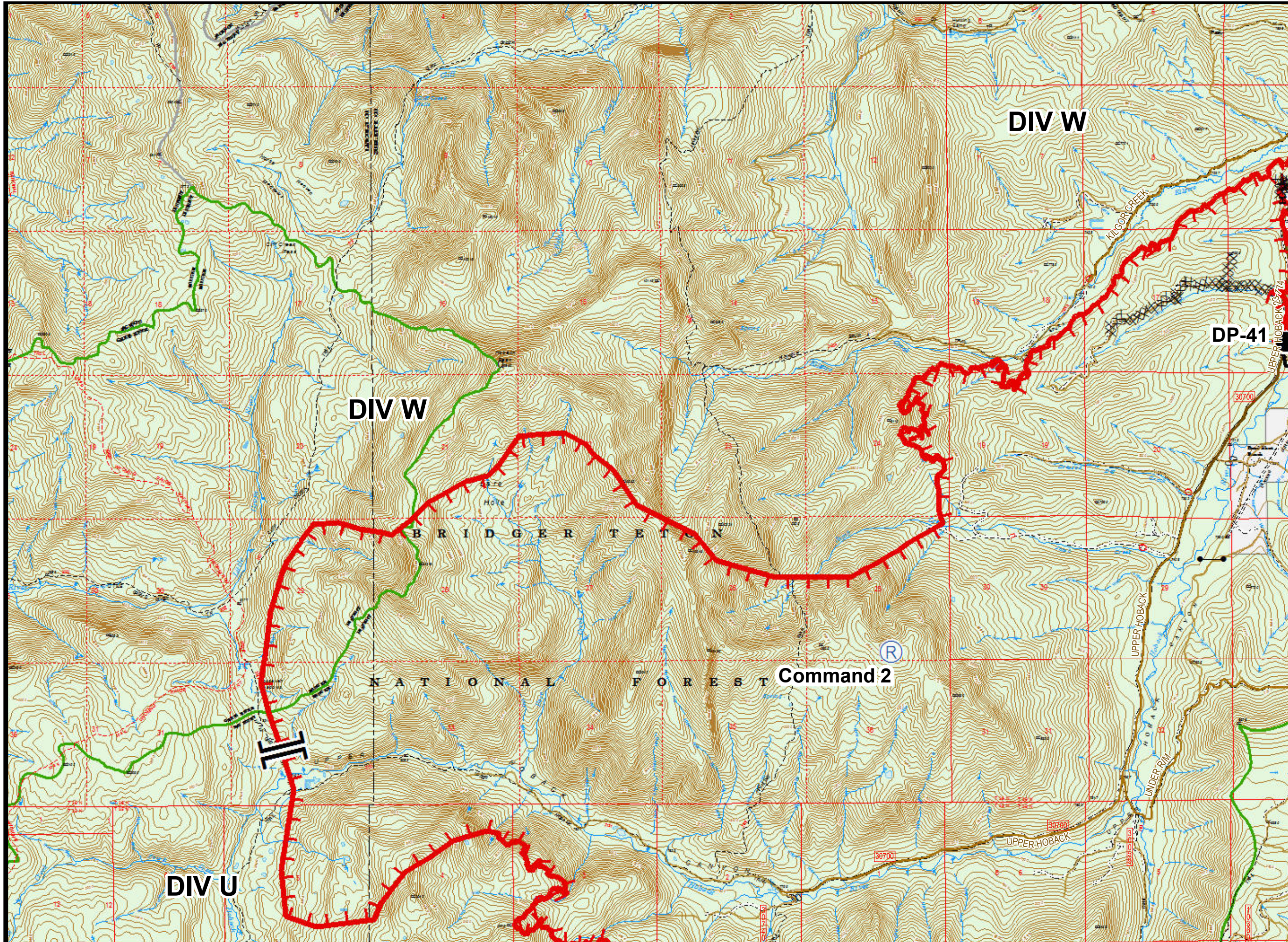


Great Basin Team 6 GIS
 Author: Bobbett
 Date: 20180923 2344 hr
 File: AAA_IAP_Tiles_11x17_land_2018_Roosevelt_WYBTF001823.mxd

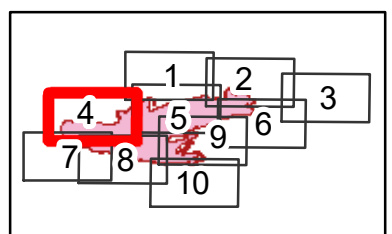
Projection: NAD83 UTM Zone 12
 Lat-Long Grid Ticks: 1' minute interval

Roosevelt Fire
 WY-BTF-001823
IAP Tile Map
 September 24, 2018

appx. 39,283 acres on
 September 22, 2129 hr



- Dip Site
- Drop Point
- Gate
- Helibase
- Helispot
- Incident Command Post
- Division Break
- Uncontrolled Fire Edge
- Completed Line
- Completed Dozer Line
- Completed Hand Line
- Road as Completed Line
- Line Break Completed
- Active Burnout
- Proposed Dozer Line
- Trail
- Lookout
- Pump
- Repeater
- Water Source
- Water Tank
- Branch Break

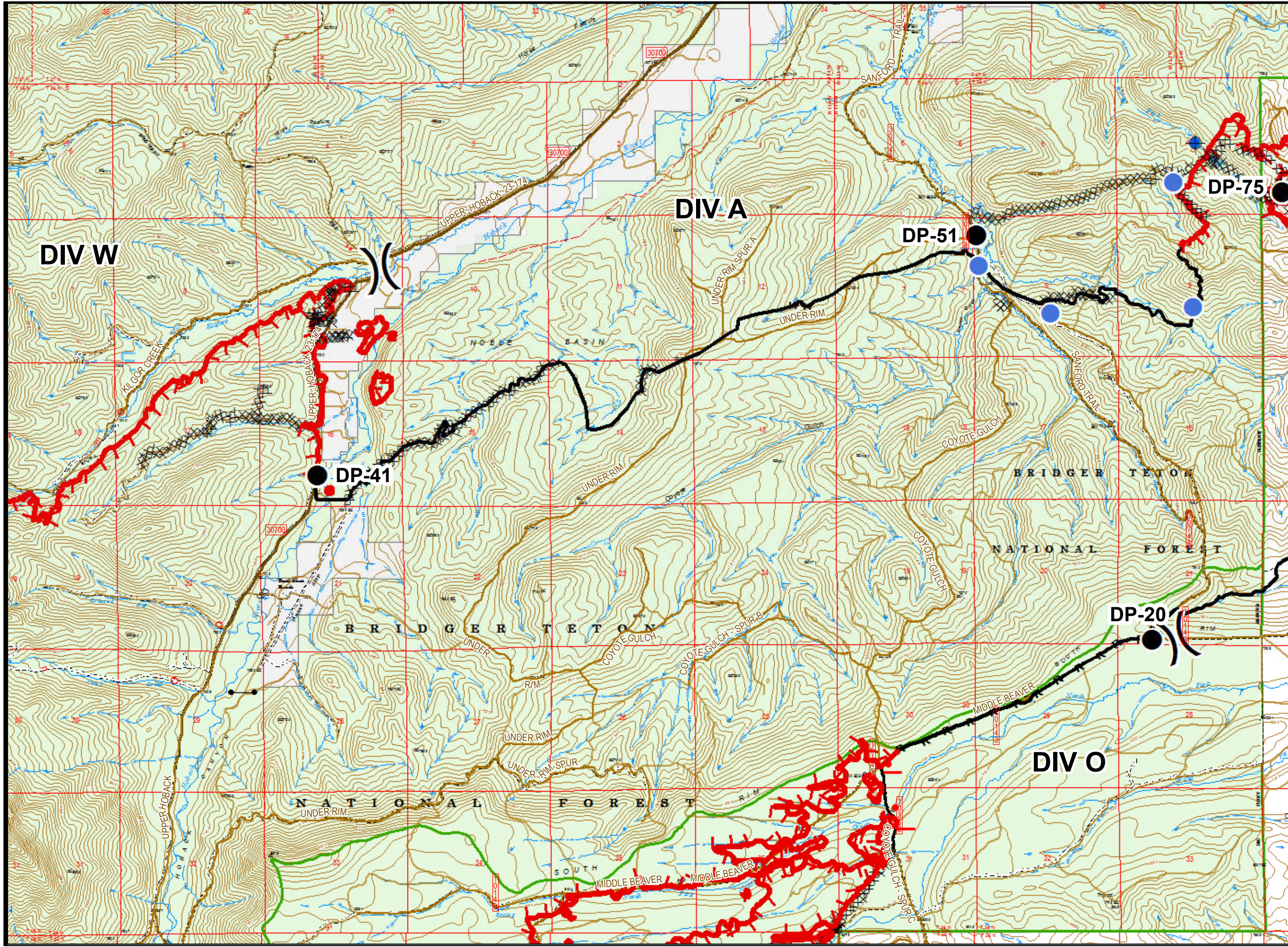


Great Basin Team 6 GIS
 Author: Bobbett
 Date: 20180923 2345 hr
 File: AAA_IAP_Tiles_11x17_land_2018_Roosevelt_WYBTF001823.mxd

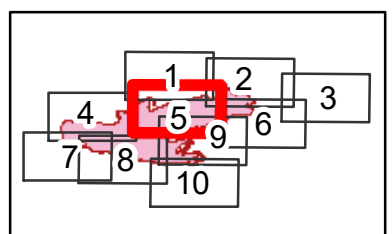
Projection: NAD83 UTM Zone 12
 Lat-Long Grid Ticks: 1' minute interval

Roosevelt Fire
 WY-BTF-001823
IAP Tile Map
 September 24, 2018

appx. 39,283 acres on
 September 22, 2129 hr



- Dip Site
- Drop Point
- Gate
- Helibase
- Helispot
- Incident Command Post
- Division Break
- Uncontrolled Fire Edge
- Completed Line
- Completed Dozer Line
- Completed Hand Line
- Road as Completed Line
- Line Break Completed
- Active Burnout
- Proposed Dozer Line
- Trail
- Lookout
- Pump
- Repeater
- Water Source
- Water Tank
- Branch Break



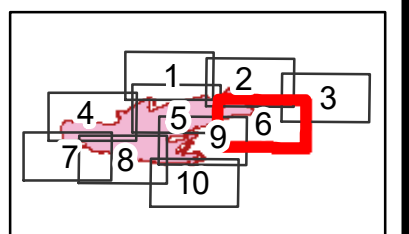
Great Basin Team 6 GIS
 Author: Bobbett
 Date: 20180923 2345 hr
 File: AAA_IAP_Tiles_11x17_land_2018_Roosevelt_WYBTF001823.mxd

Projection: NAD83 UTM Zone 12
 Lat-Long Grid Ticks: 1' minute interval

Roosevelt Fire
 WY-BTF-001823
IAP Tile Map
 September 24, 2018

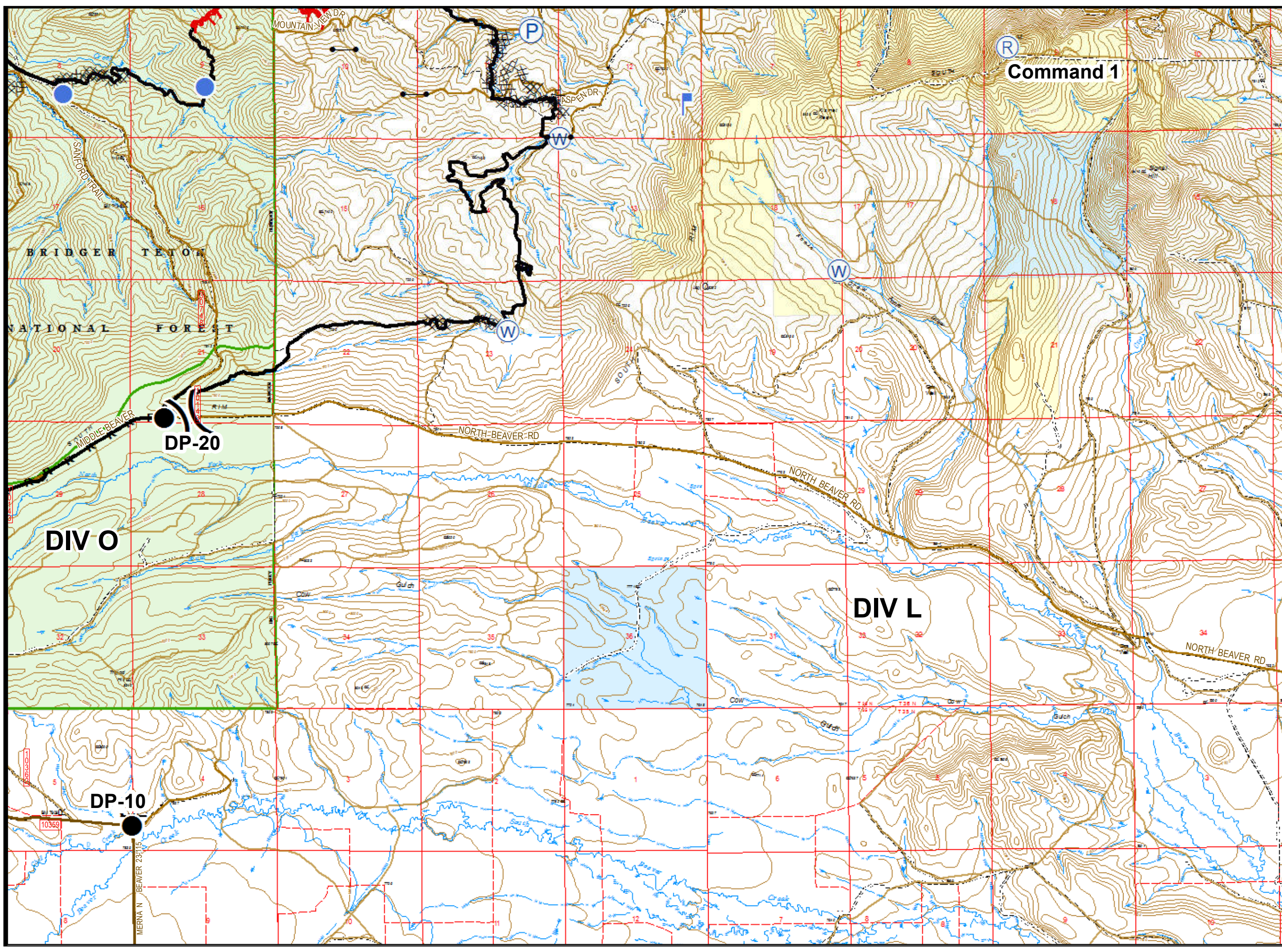
appx. 39,283 acres on
 September 22, 2129 hr

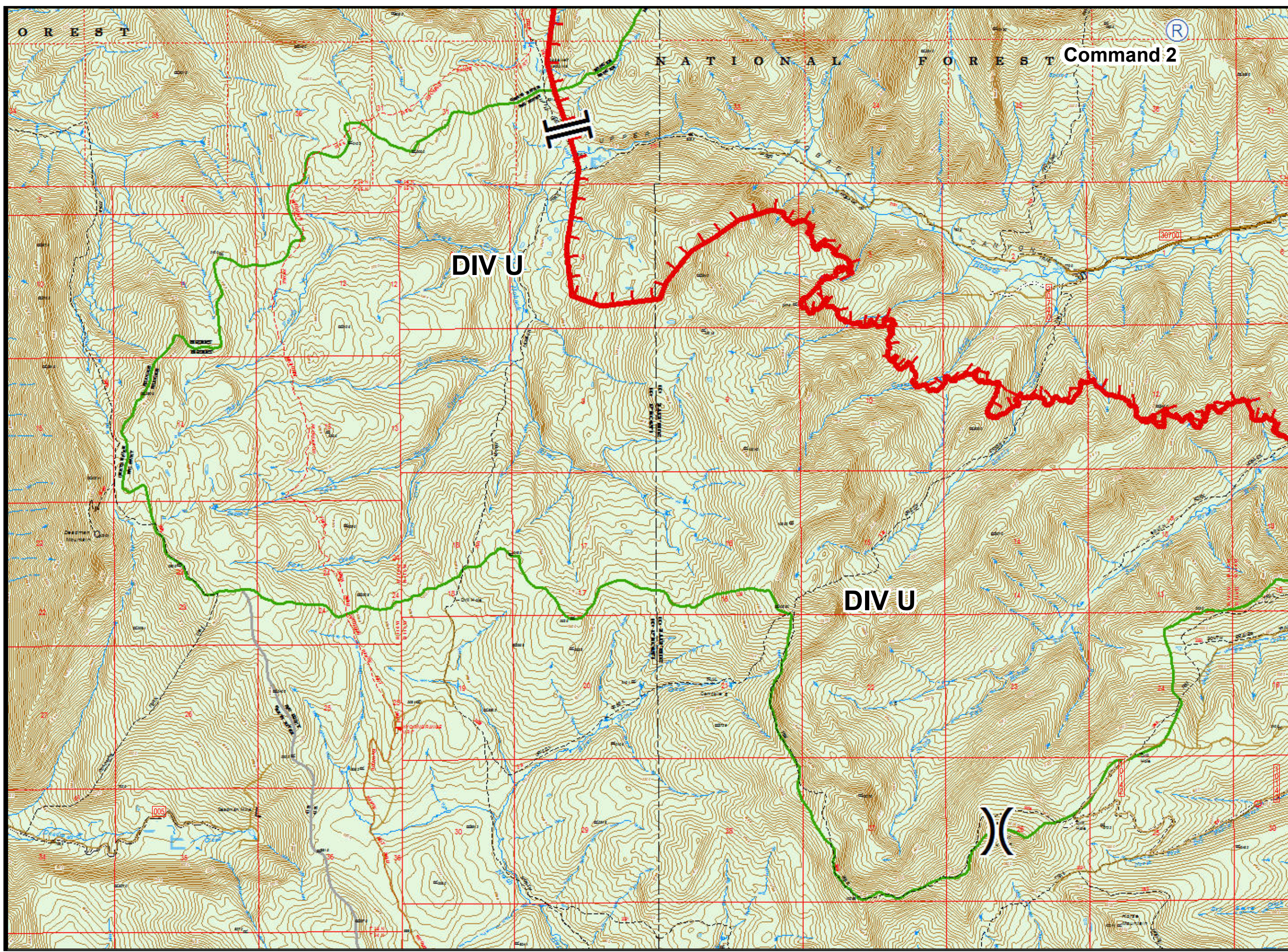
- Dip Site
- Drop Point
- Gate
- Helibase
- Helispot
- Incident Command Post
- Division Break
- Uncontrolled Fire Edge
- Completed Dozer Line
- Completed Hand Line
- Road as Completed Line
- Line Break Completed
- Active Burnout
- Proposed Dozer Line
- Trail
- Lookout
- Pump
- Repeater
- Water Source
- Water Tank
- Branch Break



Great Basin Team 6 GIS
 Author: Bobbett
 Date: 20180923 2345 hr
 File:AAA_IAP_Tiles_11x17_land_2018_Roosevelt_WYBTF001823.mxd

Projection: NAD83 UTM Zone 12
 Lat-Long Grid Ticks: 1' minute interval

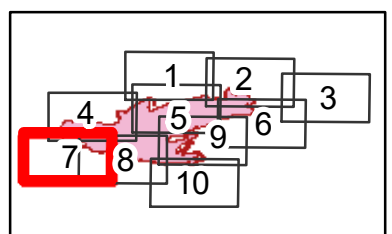




Roosevelt Fire
 WY-BTF-001823
IAP Tile Map
 September 24, 2018

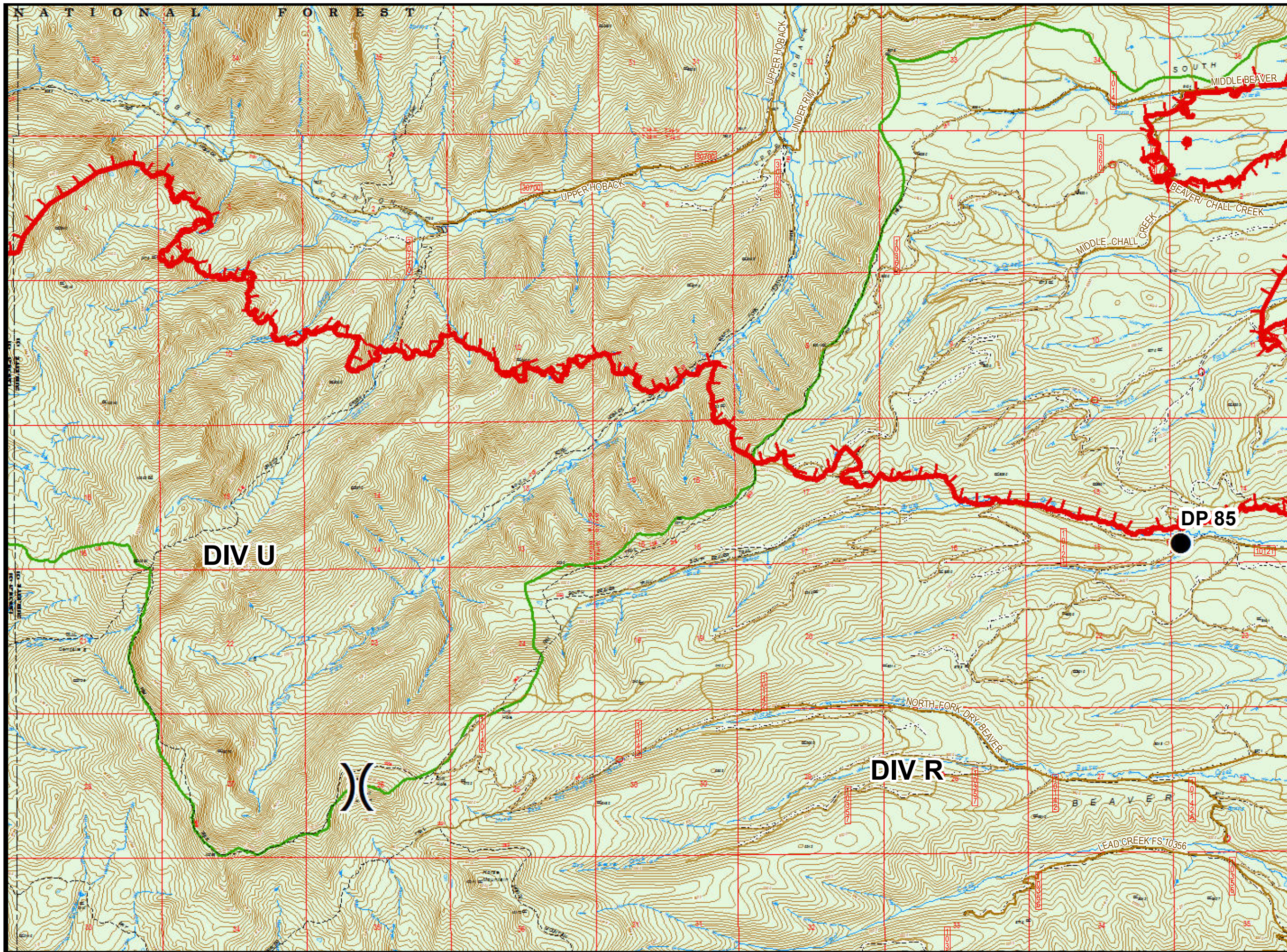
appx. 39,283 acres on
 September 22, 2129 hr

- Dip Site
- Drop Point
- Gate
- Helibase
- Helispot
- Incident Command Post
- Division Break
- Uncontrolled Fire Edge
- Completed Line
- Completed Dozer Line
- Completed Hand Line
- Road as Completed Line
- Line Break Completed
- Active Burnout
- Proposed Dozer Line
- Trail
- Lookout
- Pump
- Repeater
- Water Source
- Water Tank
- Branch Break



Great Basin Team 6 GIS
 Author: Bobbett
 Date: 20180923 2346 hr
 File: AAA_IAP_Tiles_11x17_land_2018_Roosevelt_WYBTF001823.mxd

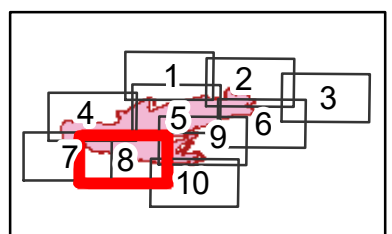
Projection: NAD83 UTM Zone 12
 Lat-Long Grid Ticks: 1' minute interval



Roosevelt Fire
 WY-BTF-001823
IAP Tile Map
 September 24, 2018

appx. 39,283 acres on
 September 22, 2129 hr

- Dip Site
- Drop Point
- Gate
- Helibase
- Helispot
- Incident Command Post
- Division Break
- Uncontrolled Fire Edge
- Completed Line
- Completed Dozer Line
- Completed Hand Line
- Road as Completed Line
- Line Break Completed
- Active Burnout
- Proposed Dozer Line
- Trail
- Lookout
- Pump
- Repeater
- Water Source
- Water Tank
- Branch Break

























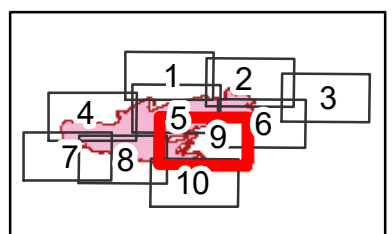
Great Basin Team 6 GIS
 Author: Robert
 Date: 20180923 2346 hr
 File: AAA_IAP_Tiles_11x17_land_2018_Roosevelt_WYBTF001823.mxd

Projection: NAD83 UTM Zone 12
 Lat-Long Grid Ticks: 1' minute interval

Roosevelt Fire
 WY-BTF-001823
IAP Tile Map
 September 24, 2018

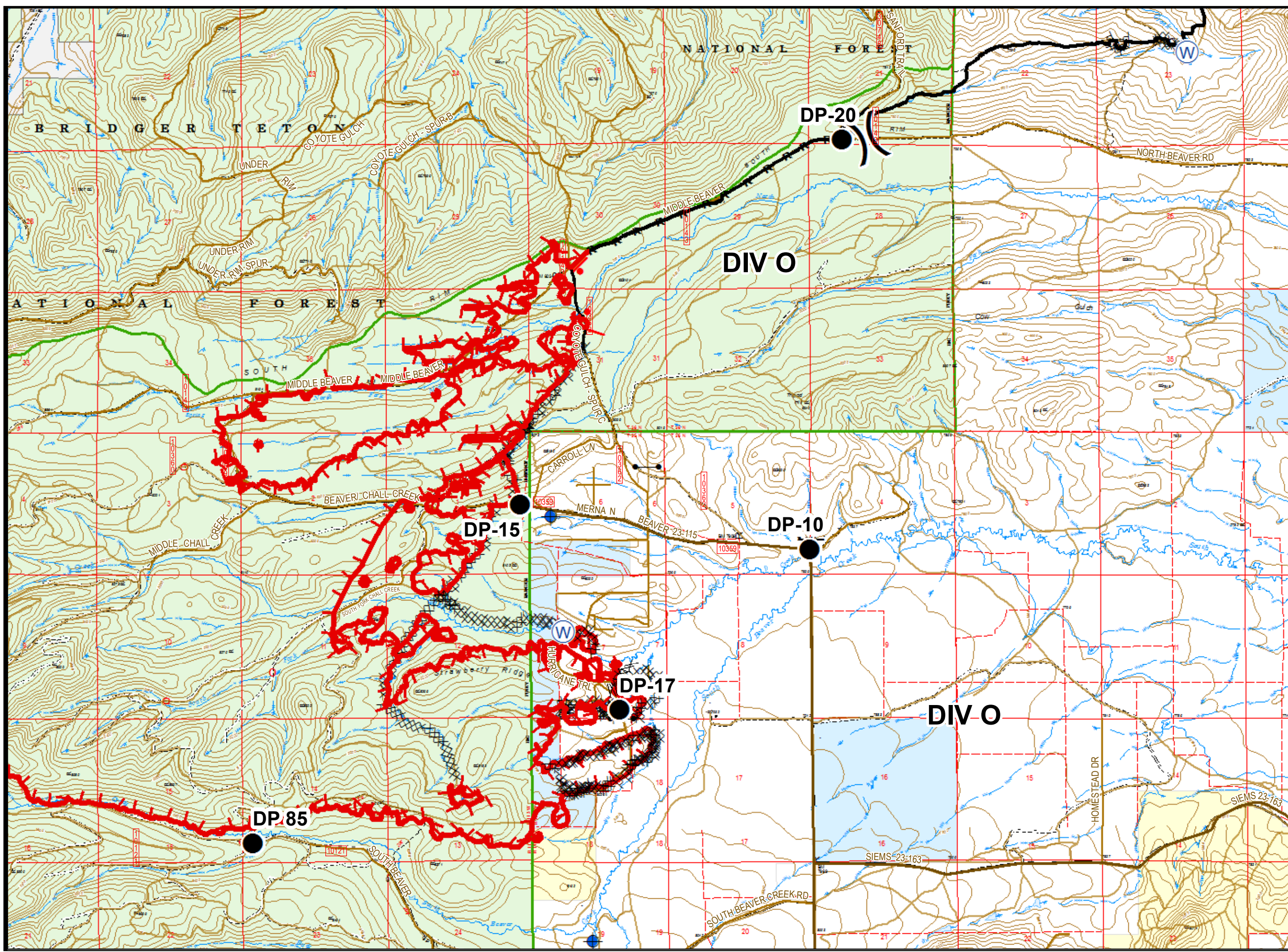
appx. 39,283 acres on
 September 22, 2129 hr

-  Dip Site
-  Drop Point
-  Gate
-  Helibase
-  Helispot
-  Incident Command Post
-  Division Break
-  Uncontrolled Fire Edge
-  Completed Line
-  Completed Dozer Line
-  Completed Hand Line
-  Road as Completed Line
-  Line Break Completed
-  Active Burnout
-  Proposed Dozer Line
-  Trail
-  Lookout
-  Pump
-  Repeater
-  Water Source
-  Water Tank
-  Branch Break


























Great Basin Team 6 GIS
 Author: Robbett
 Date: 20180923 2346 hr
 File:AAA_IAP_Tiles_11x17_land_2018_Roosevelt_WYBTF001823.mxd

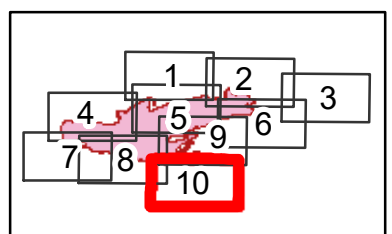
Projection: NAD83 UTM Zone 12
 Lat-Long Grid Ticks: 1' minute interval



Roosevelt Fire
 WY-BTF-001823
IAP Tile Map
 September 24, 2018

appx. 39,283 acres on
 September 22, 2129 hr

-  Dip Site
-  Drop Point
-  Gate
-  Helibase
-  Helispot
-  Incident Command Post
-  Uncontrolled Fire Edge
-  Completed Line
-  Completed Dozer Line
-  Completed Hand Line
-  Road as Completed Line
-  Line Break Completed
-  Active Burnout
-  Proposed Dozer Line
-  Trail
-  Lookout
-  Pump
-  Repeater
-  Water Source
-  Water Tank
-  Incident Command Post
-  Division Break
-  Branch Break



Great Basin Team 6 GIS
 Author: Bobelt
 Date: 20180923 2346 hr
 File: AAA_IAP_Tiles_11x17_land_2018_Roosevelt_WYBTF001823.mxd

Projection: NAD83 UTM Zone 12
 Lat-Long Grid Ticks: 1' minute interval

