




















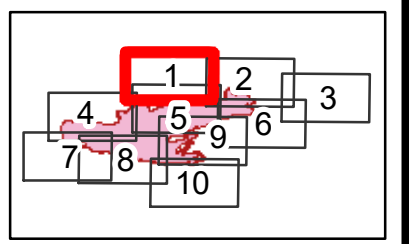


Roosevelt Fire
 WY-BTF-001823
IAP Tile Map
 September 24, 2018

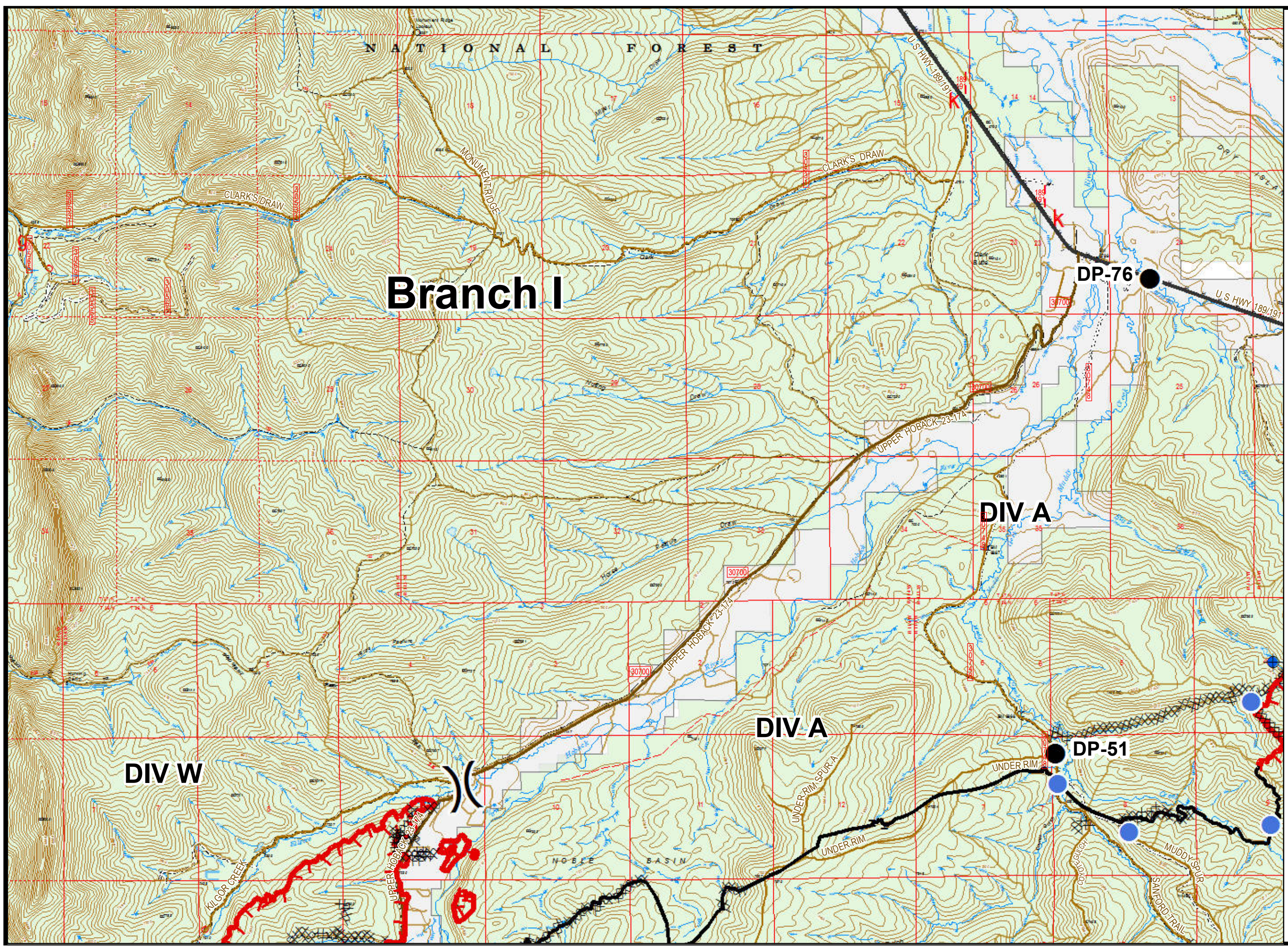
appx. 39,283 acres on
 September 22, 2129 hr

-  Dip Site
-  Drop Point
-  Gate
-  Helibase
-  Helispot
-  Incident Command Post
-  Division Break
-  Uncontrolled Fire Edge
-  Completed Line
-  Completed Dozer Line
-  Completed Hand Line
-  Road as Completed Line
-  Line Break Completed
-  Active Burnout
-  Proposed Dozer Line
-  Trail
-  Lookout
-  Pump
-  Repeater
-  Water Source
-  Water Tank
-  Branch Break



Great Basin Team 6 GIS
 Author: iRobert
 Date: 20180923 2339 hr
 File: AAA_IAP_Tiles_11x17_land_2018_Roosevelt_WYBTF001823.mxd

Projection: NAD83 UTM Zone 12
 Lat-Long Grid Ticks: 1' minute interval



Branch I

DIV A

DIV A

DIV W

DP-76

DP-51

NATIONAL FOREST

NOBLE BASIN

KILGOR CREEK

CLARK'S DRAW

CLARK'S DRAW

UPPER HOBACK 23-17A

UPPER HOBACK 23-17A

UNDER RIM

UNDER RIM

UNDER RIM

MUDDY SPUR

SANFORD TRAIL























U.S. HWY 189/191

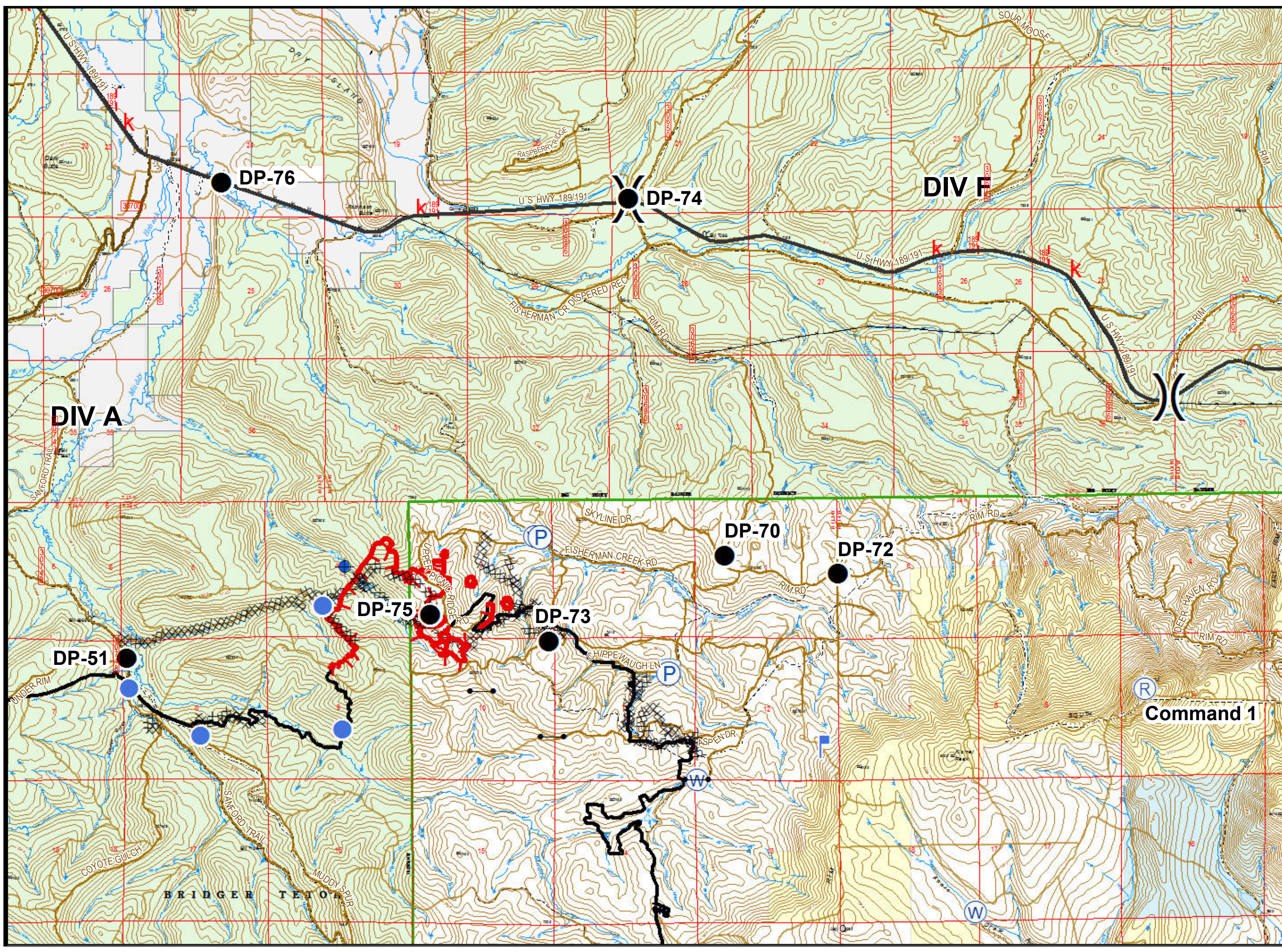
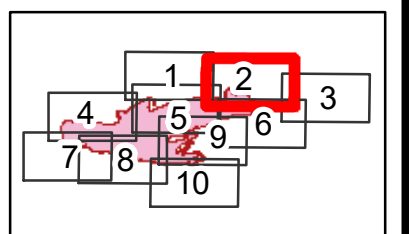
U.S. HWY 189/191

MONUMENT RIDGE

Roosevelt Fire
 WY-BTF-001823
IAP Tile Map
 September 24, 2018

appx. 39,283 acres on
 September 22, 2129 hr

-  Dip Site
-  Drop Point
-  Gate
-  Helibase
-  Helispot
-  Incident Command Post
-  Division Break
-  Uncontrolled Fire Edge
-  Completed Line
-  Completed Dozer Line
-  Completed Hand Line
-  Road as Completed Line
-  Line Break Completed
-  Active Burnout
-  Proposed Dozer Line
-  Trail
-  Lookout
-  Pump
-  Repeater
-  Water Source
-  Water Tank
-  Branch Break

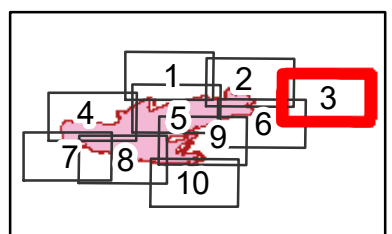
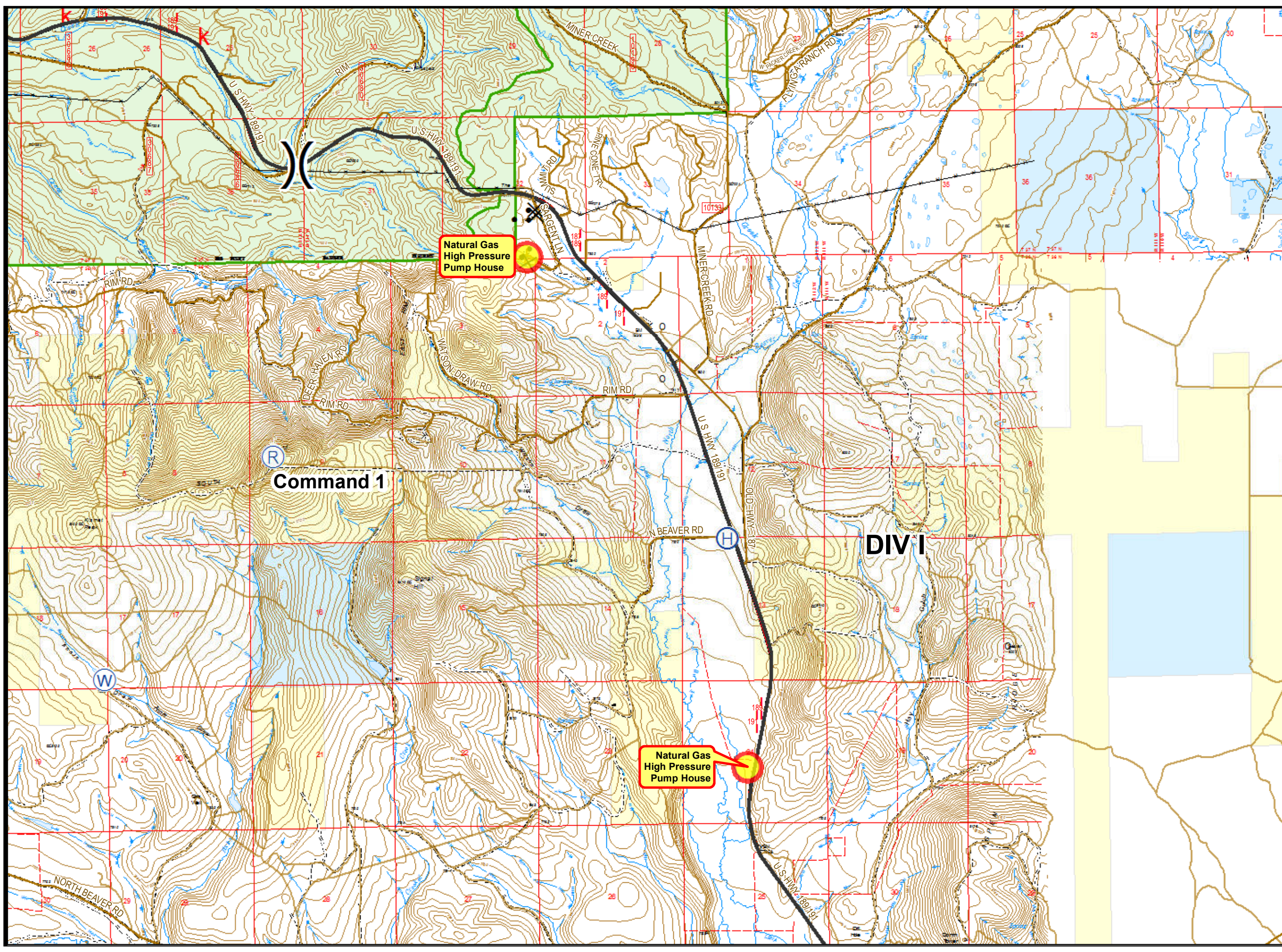


Projection: NAD83 UTM Zone 12
 Lat-Long Grid Ticks: 1' minute interval

Roosevelt Fire
 WY-BTF-001823
IAP Tile Map
 September 24, 2018

appx. 39,283 acres on
 September 22, 2129 hr

- Dip Site
- Drop Point
- Gate
- Helibase
- Helispot
- Incident Command Post
- Division Break
- Uncontrolled Fire Edge
- Completed Line
- Completed Dozer Line
- Completed Hand Line
- Road as Completed Line
- Line Break Completed
- Active Burnout
- Proposed Dozer Line
- Trail
- Lookout
- Pump
- Repeater
- Water Source
- Water Tank
- Branch Break

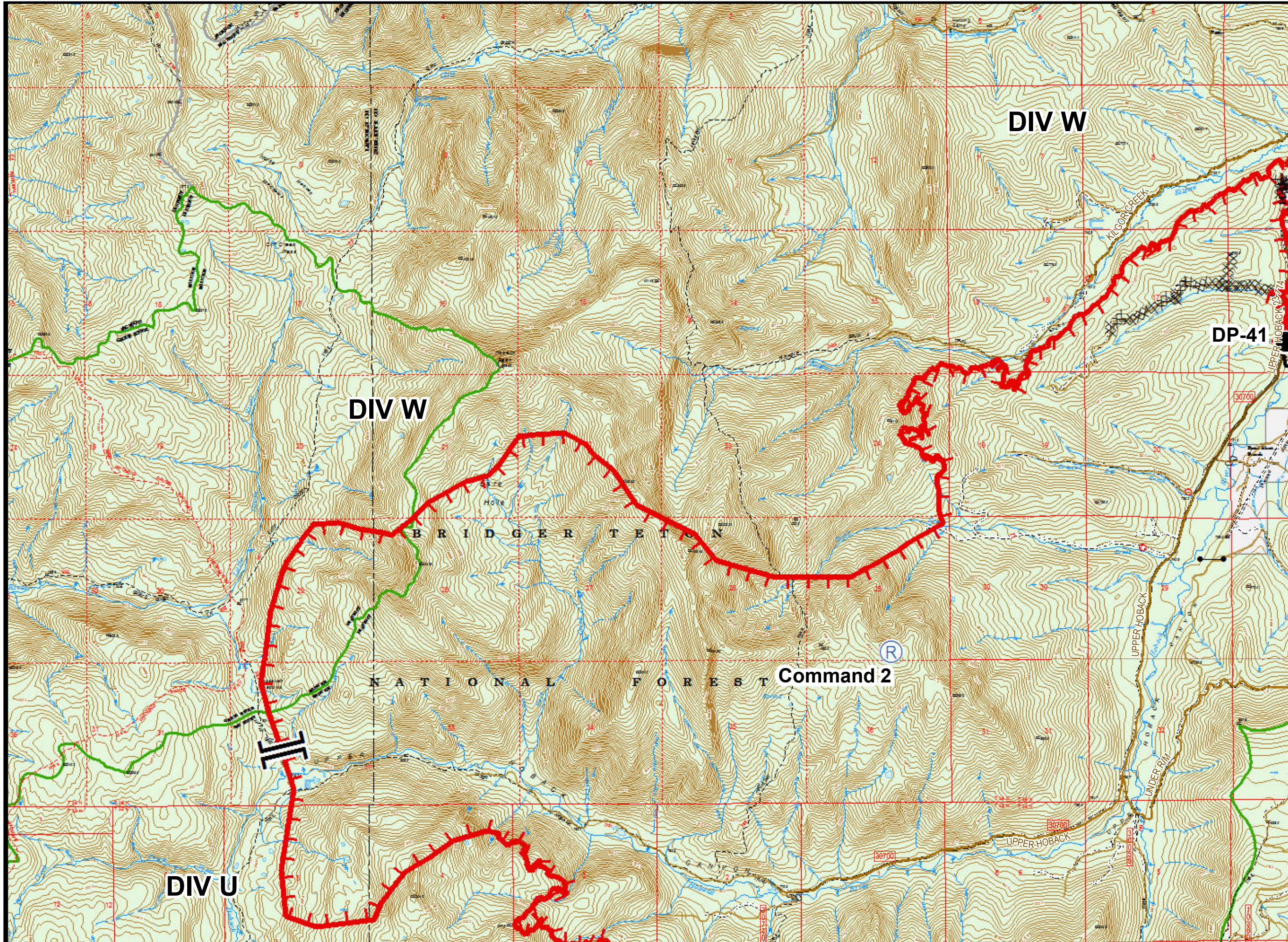


Great Basin Team 6 GIS
 Author: Bobbett
 Date: 20180923 2339 hr
 File:AAA_IAP_Tiles_11x17_land_2018_Roosevelt_WYBTF001823.mxd

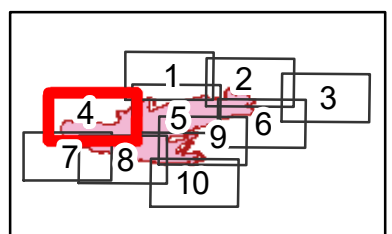
Projection: NAD83 UTM Zone 12
 Lat-Long Grid Ticks: 1' minute interval

Roosevelt Fire
 WY-BTF-001823
IAP Tile Map
 September 24, 2018

appx. 39,283 acres on
 September 22, 2129 hr



- Dip Site
- Drop Point
- Gate
- Helibase
- Helispot
- Incident Command Post
- Uncontrolled Fire Edge
- Completed Dozer Line
- Completed Hand Line
- Road as Completed Line
- Line Break Completed
- Active Burnout
- Proposed Dozer Line
- Trail
- Lookout
- Pump
- Repeater
- Water Source
- Water Tank
- Branch Break
- Division Break

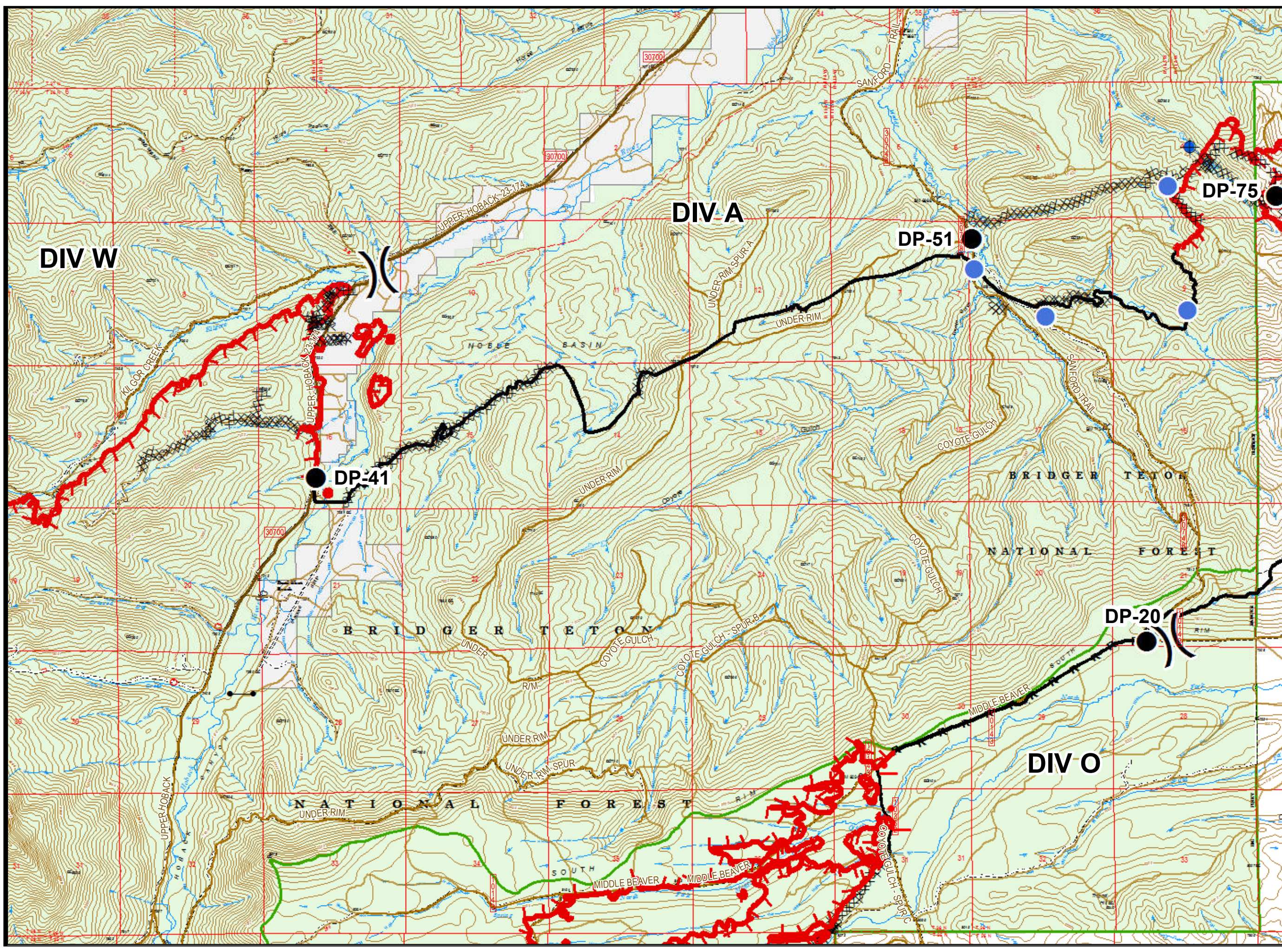


Great Basin Team 6 GIS
 Author: Bobbett
 Date: 20180923 2340 hr
 File: AAA_IAP_Tiles_11x17_land_2018_Roosevelt_WYBTF001823.mxd

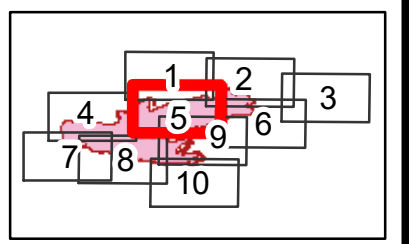
Projection: NAD83 UTM Zone 12
 Lat-Long Grid Ticks: 1' minute interval

Roosevelt Fire
 WY-BTF-001823
IAP Tile Map
 September 24, 2018

appx. 39,283 acres on
 September 22, 2129 hr



- Dip Site
- Drop Point
- Gate
- Helibase
- Helispot
- Incident Command Post
- Division Break
- Uncontrolled Fire Edge
- Completed Line
- Completed Dozer Line
- Completed Hand Line
- Road as Completed Line
- Line Break Completed
- Active Burnout
- Proposed Dozer Line
- Trail
- Lookout
- Pump
- Repeater
- Water Source
- Water Tank
- Branch Break
























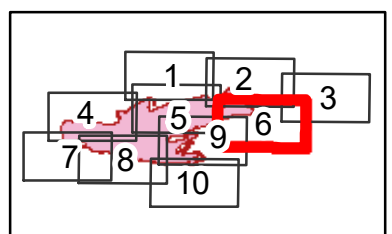
Great Basin Team 6 GIS
 Author: Robbett
 Date: 20180923 2340 hr
 File: AAA_IAP_Tiles_11x17_land_2018_Roosevelt_WYBTF001823.mxd

Projection: NAD83 UTM Zone 12
 Lat-Long Grid Ticks: 1' minute interval

Roosevelt Fire
 WY-BTF-001823
IAP Tile Map
 September 24, 2018

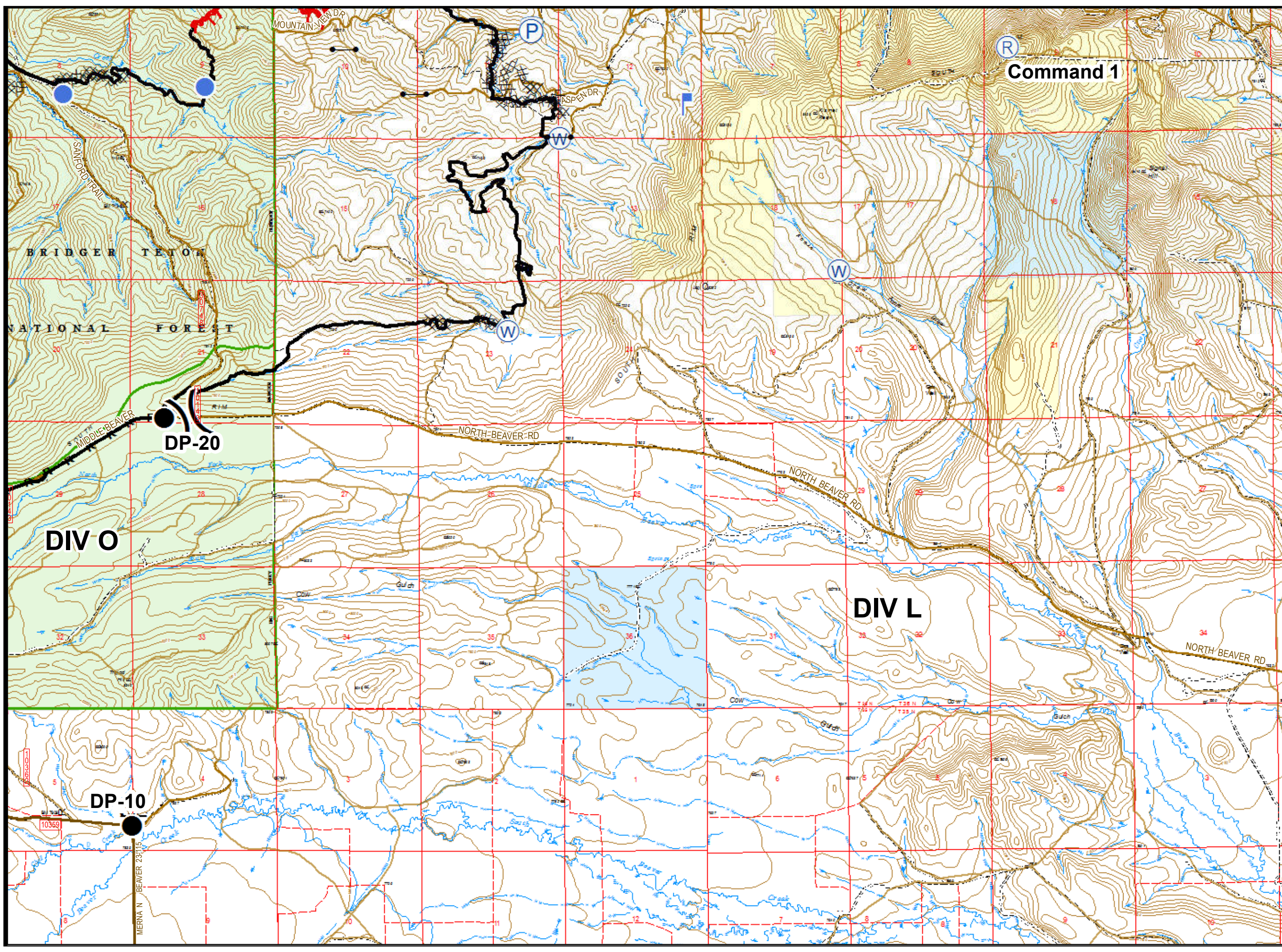
appx. 39,283 acres on
 September 22, 2129 hr

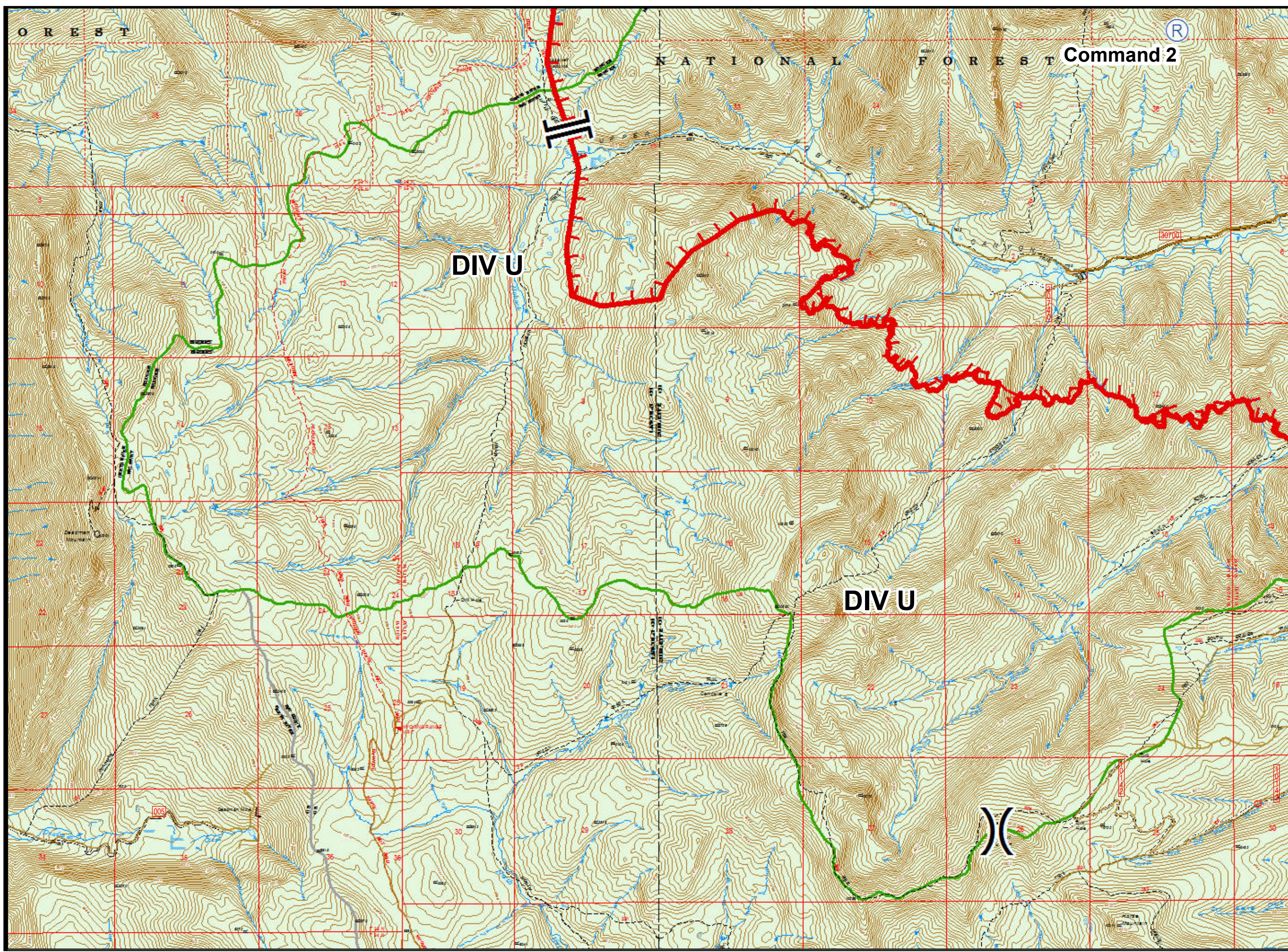
-  Dip Site
-  Drop Point
-  Gate
-  Helibase
-  Helispot
-  Incident Command Post
-  Division Break
-  Uncontrolled Fire Edge
-  Completed Dozer Line
-  Completed Hand Line
-  Road as Completed Line
-  Line Break Completed
-  Active Burnout
-  Proposed Dozer Line
-  Trail
-  Lookout
-  Pump
-  Repeater
-  Water Source
-  Water Tank
-  Branch Break



Great Basin Team 6 GIS
 Author: Bobbett
 Date: 20180923 2340 hr
 File:AAA_IAP_Tiles_11x17_land_2018_Roosevelt_WYBTF001823.mxd

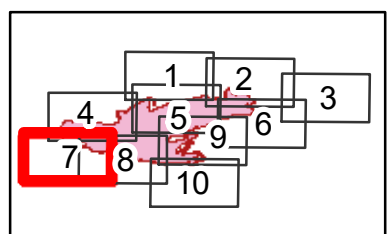
Projection: NAD83 UTM Zone 12
 Lat-Long Grid Ticks: 1' minute interval





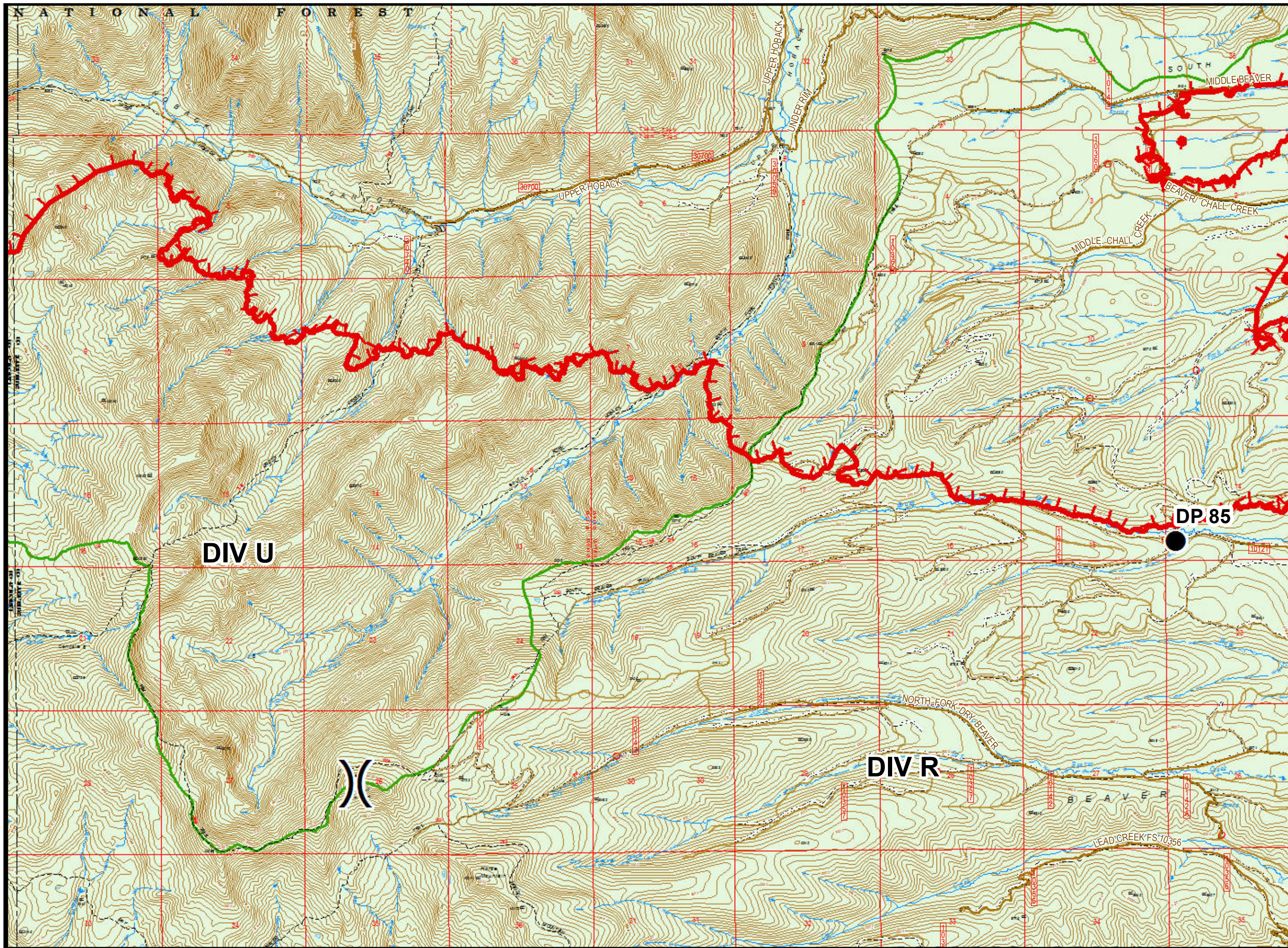
Roosevelt Fire
 WY-BTF-001823
IAP Tile Map
 September 24, 2018
 appx. 39,283 acres on
 September 22, 2129 hr

- Dip Site
- Drop Point
- Gate
- Helibase
- Helispot
- Incident Command Post
- Division Break
- Uncontrolled Fire Edge
- Completed Line
- Completed Dozer Line
- Completed Hand Line
- Road as Completed Line
- Line Break Completed
- Active Burnout
- Proposed Dozer Line
- Trail
- Lookout
- Pump
- Repeater
- Water Source
- Water Tank
- Branch Break



Great Basin Team 6 GIS
 Author: Bobbett
 Date: 20180923 2340 hr
 File: AAA_IAP_Tiles_11x17_land_2018_Roosevelt_WYBTF001823.mxd

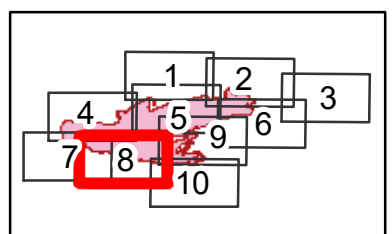
Projection: NAD83 UTM Zone 12
 Lat-Long Grid Ticks: 1' minute interval



Roosevelt Fire
 WY-BTF-001823
IAP Tile Map
 September 24, 2018

appx. 39,283 acres on
 September 22, 2129 hr

- Dip Site
- Drop Point
- Gate
- Helibase
- Helispot
- Incident Command Post
- Division Break
- Uncontrolled Fire Edge
- Completed Line
- Completed Dozer Line
- Completed Hand Line
- Road as Completed Line
- Line Break Completed
- Active Burnout
- Proposed Dozer Line
- Trail
- Lookout
- Pump
- Repeater
- Water Source
- Water Tank
- Branch Break
























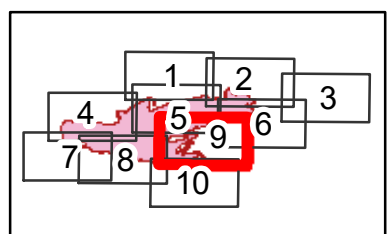
Great Basin Team 6 GIS
 Author: Bobbett
 Date: 20180923 2341 hr
 File: AAA_IAP_Tiles_11x17_land_2018_Roosevelt_WYBTF001823.mxd

Projection: NAD83 UTM Zone 12
 Lat-Long Grid Ticks: 1' minute interval

Roosevelt Fire
 WY-BTF-001823
IAP Tile Map
 September 24, 2018

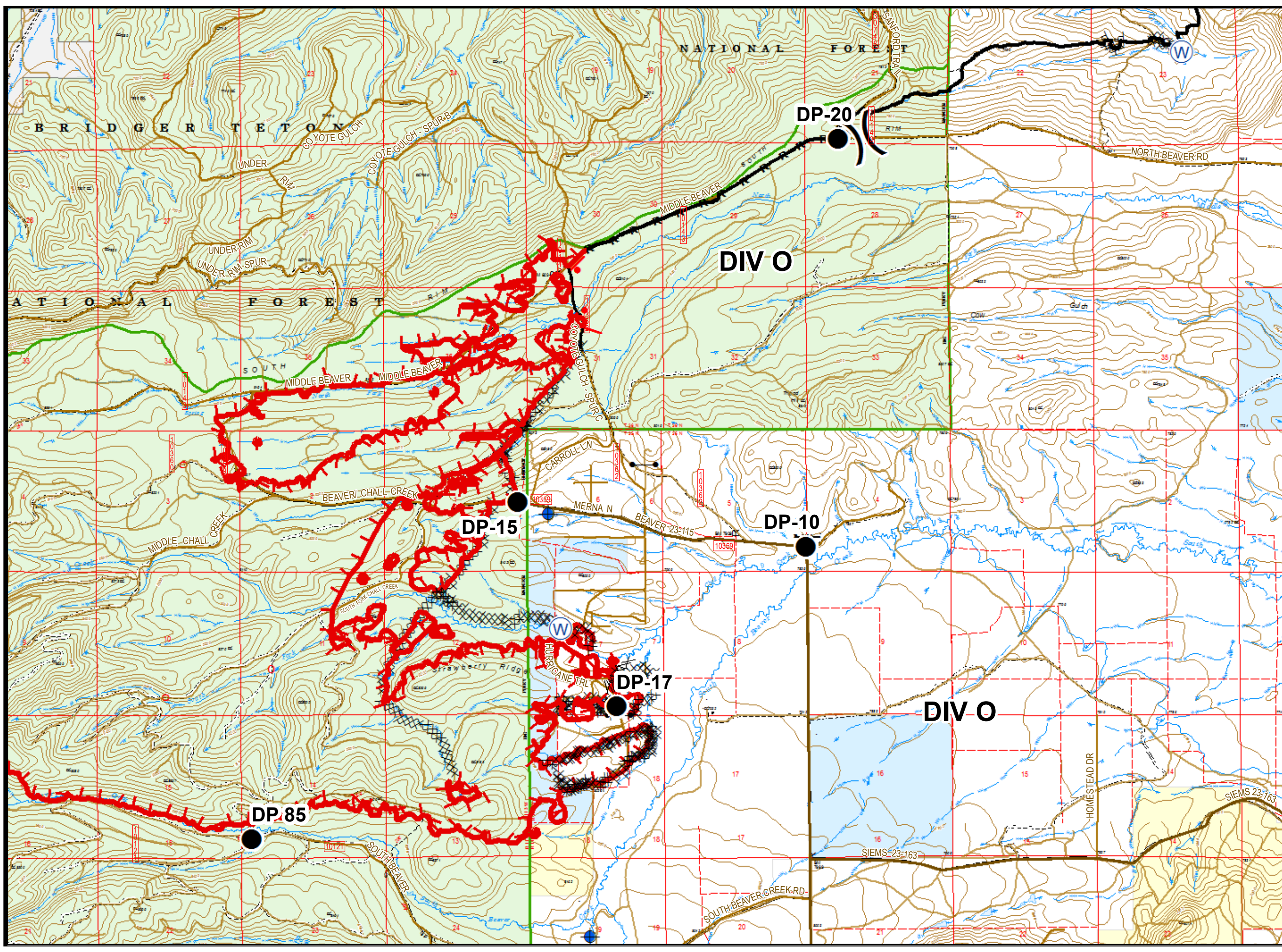
appx. 39,283 acres on
 September 22, 2129 hr

-  Dip Site
-  Drop Point
-  Gate
-  Helibase
-  Helispot
-  Incident Command Post
-  Division Break
-  Uncontrolled Fire Edge
-  Completed Line
-  Completed Dozer Line
-  Completed Hand Line
-  Road as Completed Line
-  Line Break Completed
-  Active Burnout
-  Proposed Dozer Line
-  Trail
-  Lookout
-  Pump
-  Repeater
-  Water Source
-  Water Tank
-  Branch Break

























Great Basin Team 6 GIS
 Author: Robbett
 Date: 20180923 2341 hr
 File:AAA_IAP_Tiles_11x17_land_2018_Roosevelt_WYBTF001823.mxd

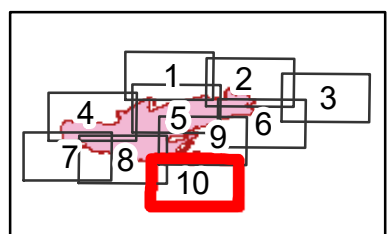
Projection: NAD83 UTM Zone 12
 Lat-Long Grid Ticks: 1' minute interval



Roosevelt Fire
 WY-BTF-001823
IAP Tile Map
 September 24, 2018

appx. 39,283 acres on
 September 22, 2129 hr

-  Dip Site
-  Drop Point
-  Gate
-  Helibase
-  Helispot
-  Incident Command Post
-  Uncontrolled Fire Edge
-  Completed Line
-  Completed Dozer Line
-  Completed Hand Line
-  Road as Completed Line
-  Line Break Completed
-  Active Burnout
-  Proposed Dozer Line
-  Trail
-  Lookout
-  Pump
-  Repeater
-  Water Source
-  Water Tank
-  Branch Break
-  Division Break



Great Basin Team 6 GIS
 Author: Bobbett
 Date: 20180923 2341 hr
 File: AAA_IAP_Tiles_11x17_land_2018_Roosevelt_WYBTF001823.mxd

Projection: NAD83 UTM Zone 12
 Lat-Long Grid Ticks: 1' minute interval

